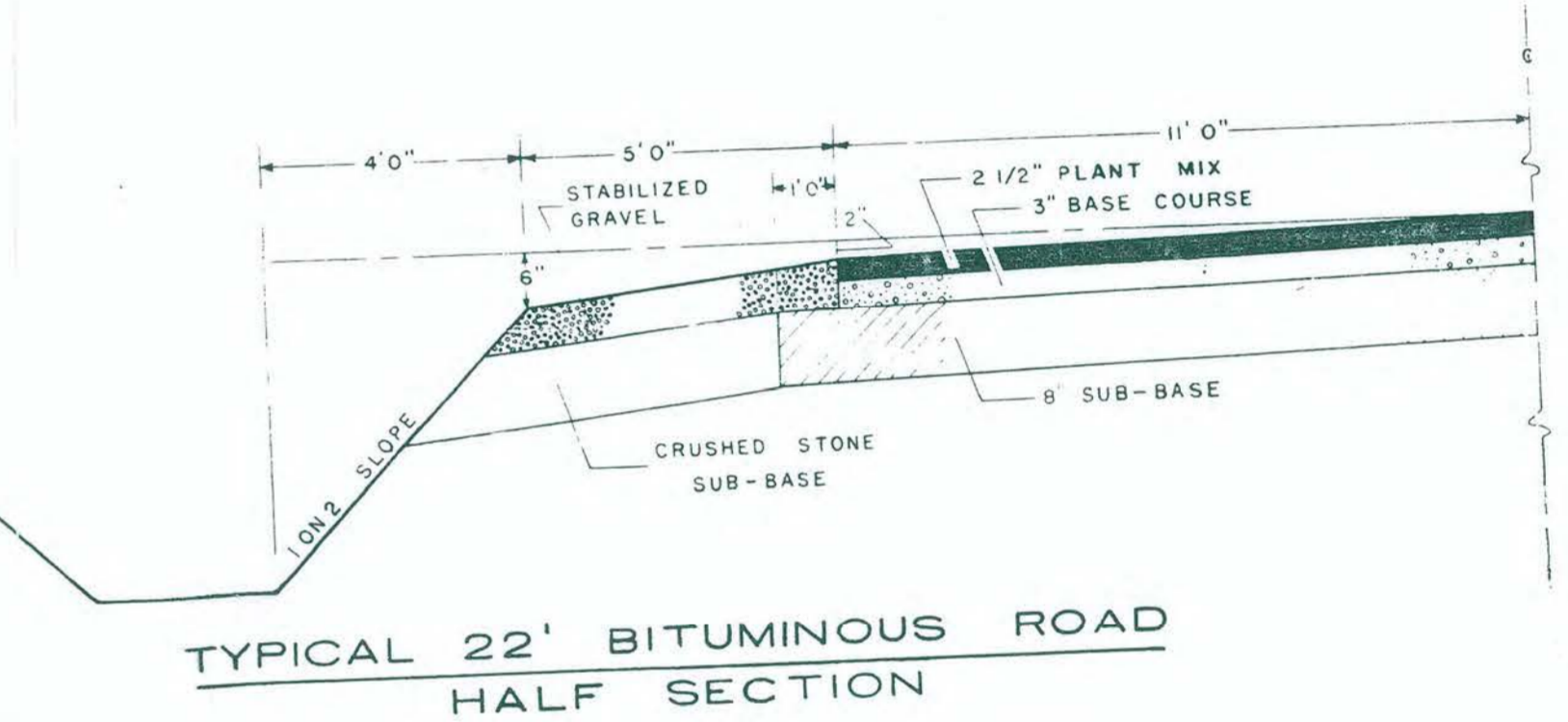
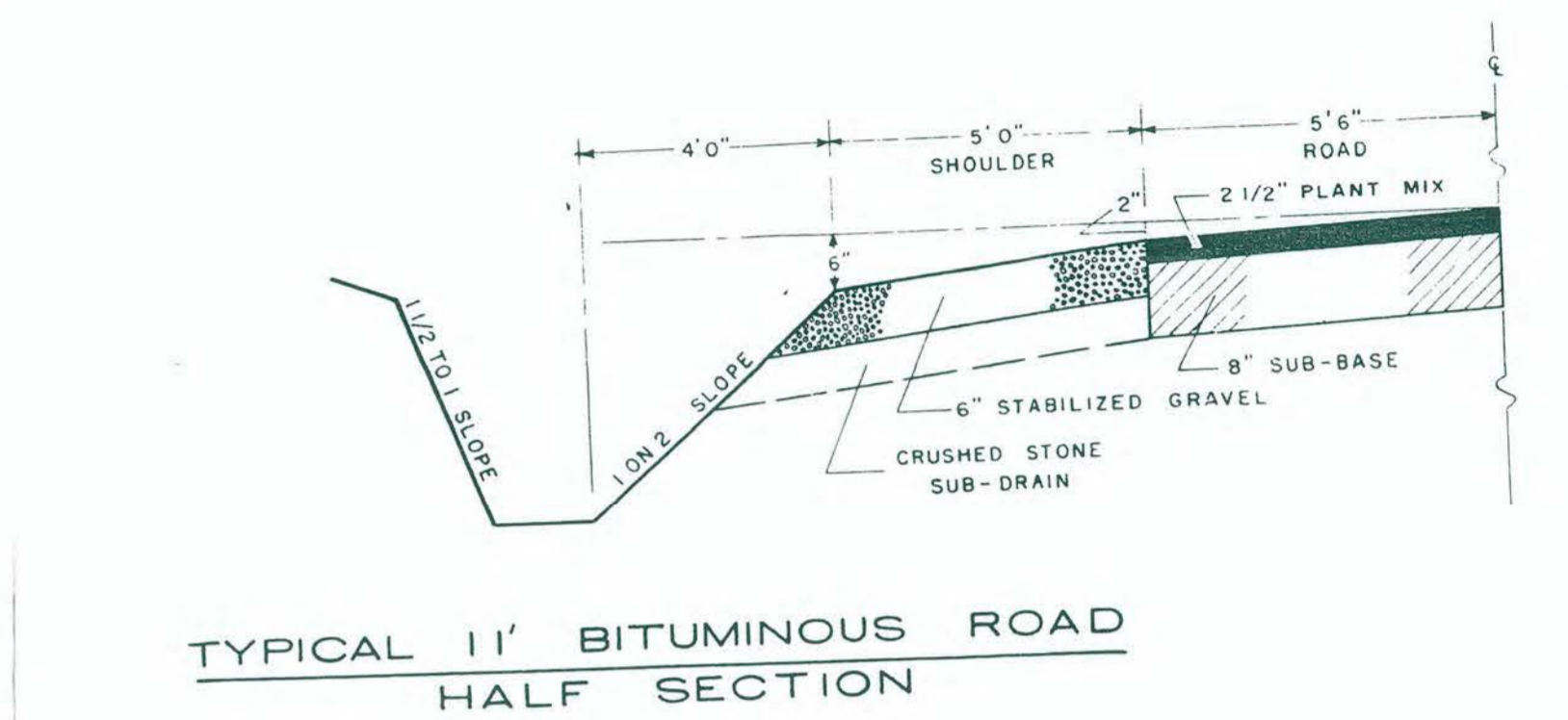
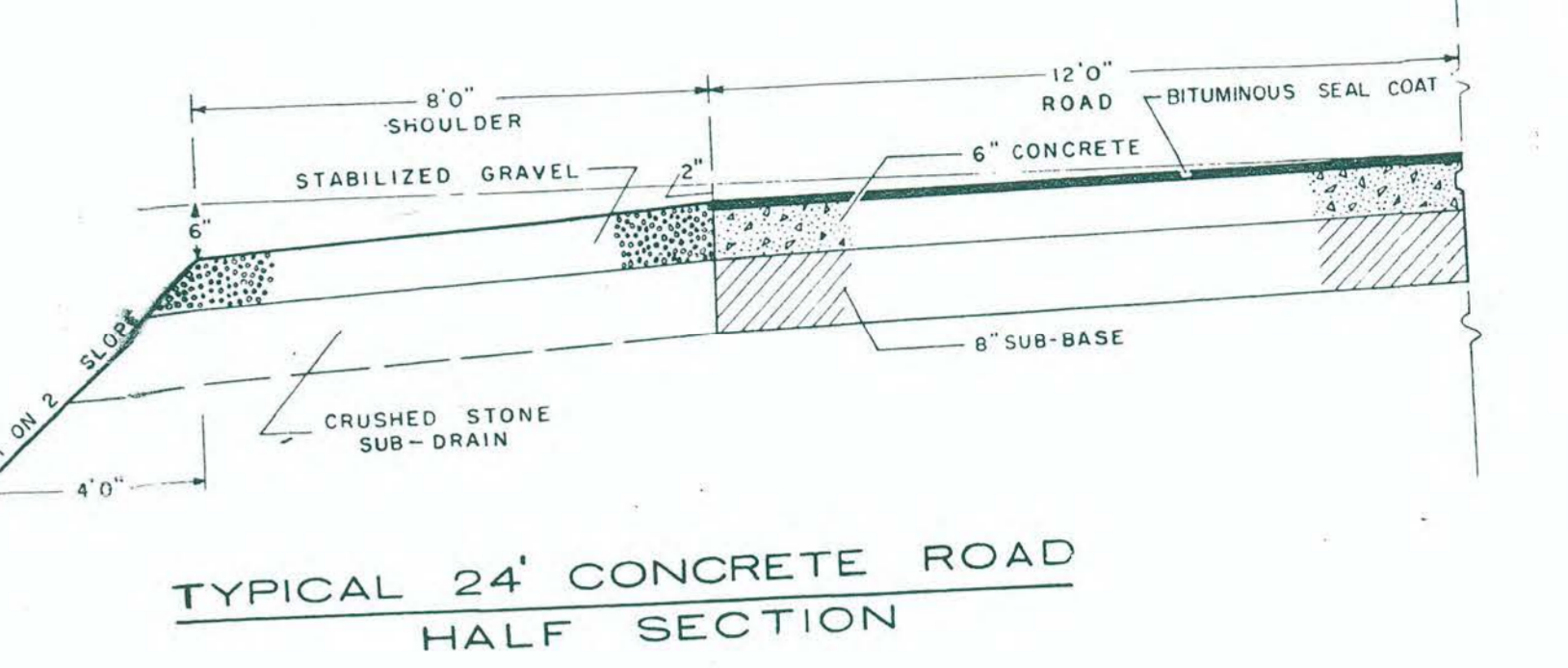
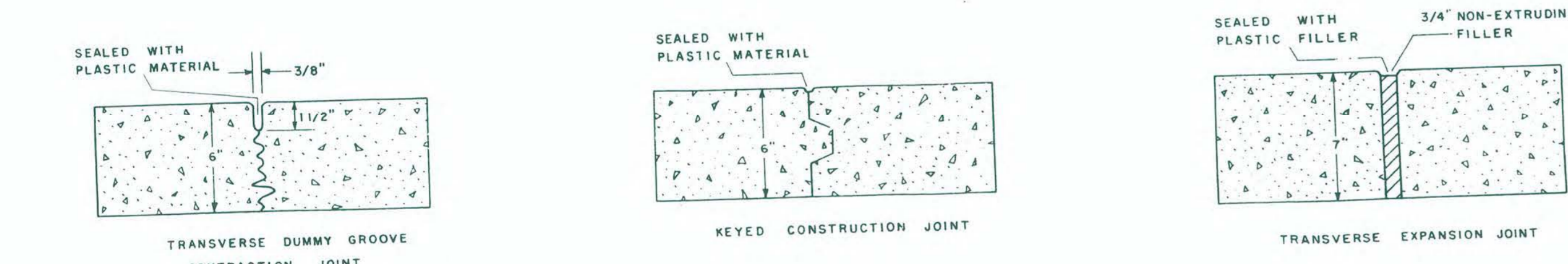


GEORGE AREA - DWG. NO. 51-300  
 HAMILTON AREA - DWG. NO. 51-301  
 KEESLER & LIKE AREAS - DWG. NO. 51-371 & 51-358  
 MCFURIE AREA - DWG. NO. 51-377  
 KELLIS AREA - DWG. NO. 51-380  
 WANCE AREA - DWG. NO. 51-385  
 6. NAVY DEPT., BUREAU OF YARDS & DOCKS, SCALE: 1"=100'  
 GROUP "A" (SITE PLAN) - Y&D DWG. NO. 24300  
 GROUP "B" (SITE PLAN) - Y&D DWG. NO. 24301  
 GROUP "C" (SITE PLAN) - Y&D DWG. NO. 24302  
 GROUP "D" (SITE PLAN) - Y&D DWG. NO. 24303  
 GROUP "E" (SITE PLAN) - Y&D DWG. NO. 24304  
 6. FIELD CHECK BY BRULL & BEACH & ASSOCIATES, JULY 1954



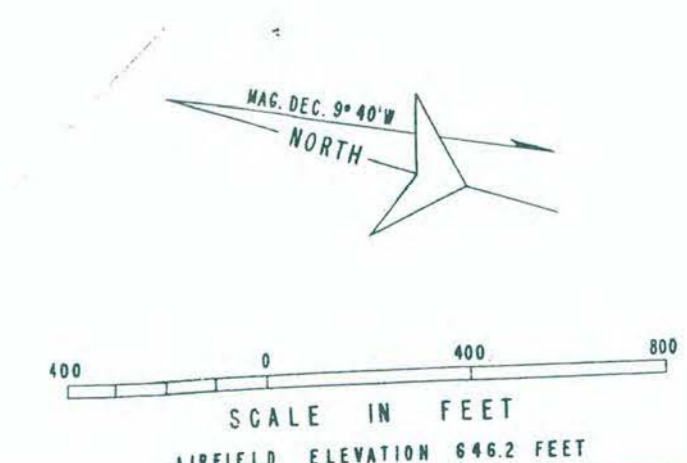
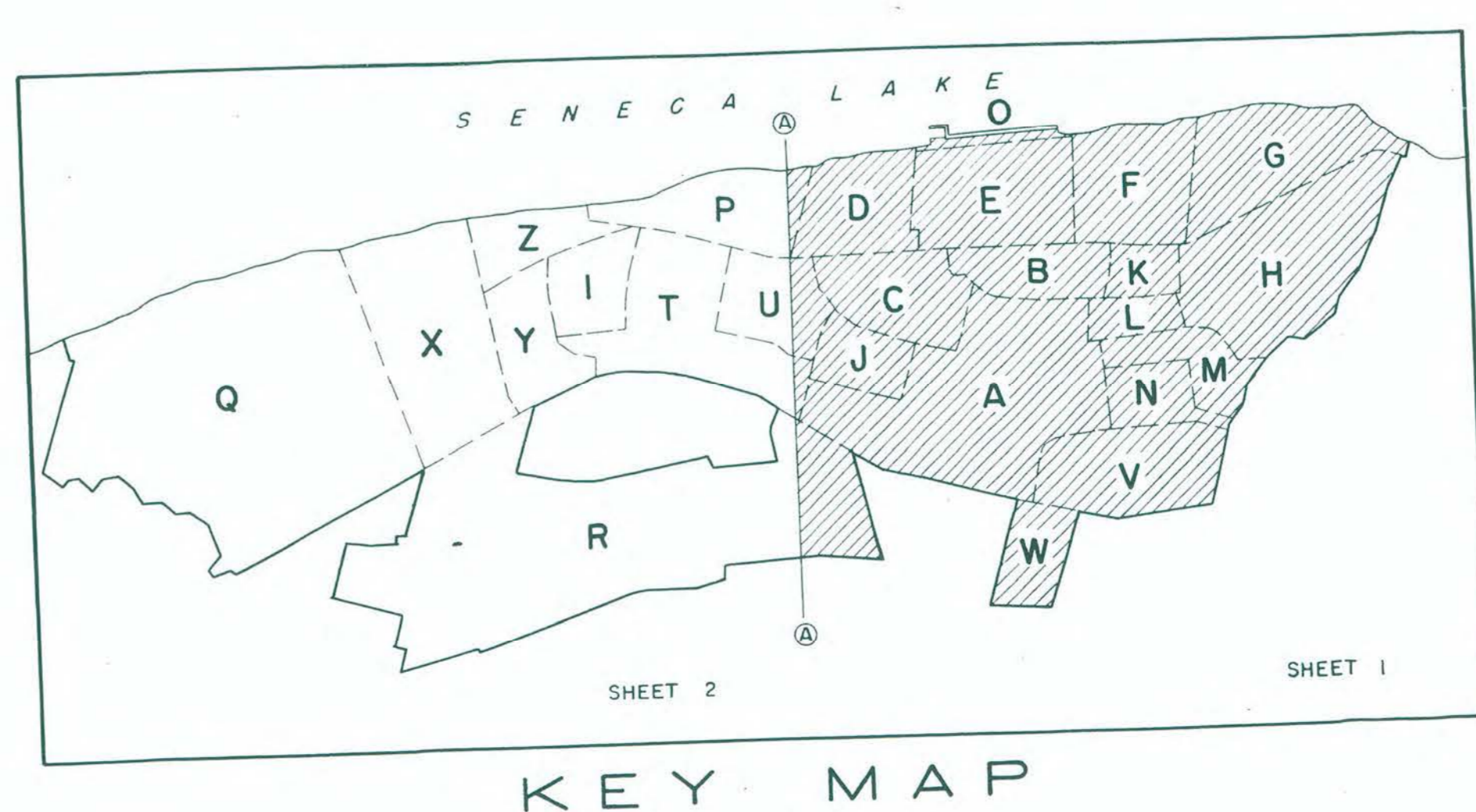
- LEGEND**
- PERMANENT STRUCTURE
  - SEMI-PERMANENT STRUCTURE
  - TEMPORARY STRUCTURE
  - TEMPORARY STRUCTURE NOT USEABLE
  - BOUNDARY, U.S. FEE TITLE
  - FENCE ON BOUNDARY LINE
  - FENCE
  - MAIN DRAINAGE DITCH
  - ROADS**
  - PRIMARY
  - SECONDARY
  - TERTIARY
  - RAILROAD
  - AUTOMOBILE PARKING CAPACITY

MATCH LINE SEE TAB G-1 SHEET 2 OF 2



CONCRETE ROAD DETAILS

- AREA LEGEND**
- A-ANDREWS
  - B-BOLLING
  - C-CARSWELL
  - D-DONALDSON
  - E-ELLINGTON
  - F-FAIRCHILD
  - G-GEORGE
  - H-HAMILTON
  - J-JERSTAD
  - K-KEESLER
  - L-LIKE
  - M-McGUIRE
  - N-NAVAGE
  - O-OTIS
  - P-PEASE
  - Q-QUINN
  - R-ROBINSON
  - T&U-TRAVIS
  - V-VANCE
  - W-WALKER
  - X&Y-YARBOROUGH
  - Z&I-ZALIC



DEPARTMENT OF THE AIR FORCE  
 ASST. CHIEF OF STAFF / INSTALLATIONS - WASHINGTON, D.C.  
 AIR TRAINING COMMAND  
 MASTER PLAN  
 ROAD & RAILROAD PLAN  
**SAMPSON AIR FORCE BASE**  
 GENEVA, NEW YORK

SCALE: 1"=1,400 FT. DATE: 27 FEB 55  
 MASTER PLANNING DIRECTIVE SAMPSON AFB 53-1  
 BRULL & BEACH & ASSOCIATES  
 ARCHITECTS & PLANNING ENGINEERS - WASHINGTON, D.C.

TAB NO. G-1  
 SHEET 1 OF 2