

01380

103



# SENECA ARMY DEPOT ACTIVITY ARCHAEOLOGICAL SITE MAPS AND LEGAL DESCRIPTIONS



US Army Corps  
of Engineers

OCTOBER 2003

**SENECA ARMY DEPOT ACTIVITY  
ARCHAEOLOGICAL SITE MAPS AND LEGAL  
DESCRIPTIONS**



**OCTOBER 2003**

**SITE MAPS AND LEGAL DESCRIPTIONS FOLLOW AS LISTED BELOW**

6.161  
6.163  
6.185  
6.186  
6.189  
6.192  
6.198  
6.214  
6.218  
6.223  
6.229  
6.230  
6.243  
6.256  
6.260  
6.261  
9.03  
9.09  
9.14  
9.18  
9.19  
9.25  
9.26  
9.29  
9.31  
9.35  
9.36  
9.44  
9.46  
9.57  
9.61  
9.62  
9.63/9.64  
9.67  
9.74  
AFS-1  
ALS-1

N 997, 828.83  
E 741, 303.93

S 86°59'57"E  
370.58'

SET 5/8"  
REBAR

N 997, 809.43  
E 741, 674.01

POINT OF  
BEGINNING



N 03°00'01"W  
602.17'

SITE A09906.000161  
AREA = 4.998 ACRES ±  
OR 217,700 SQ. FT. ±

S 02°12'23"E  
591.82'

N 997, 227.49  
E 741, 335.45

361.46'

N 997, 218.05  
E 741, 696.79

N 88°30'13"W

**SURVEY NOTES:**

- THE HORIZONTAL DATUM SHOWN HEREON IS REFERENCED TO THE NEW YORK STATE PLANE COORDINATE SYSTEM OF 1983 (CORS 96), CENTRAL ZONE, TRANSVERSE MERCATOR CONFORMAL PROJECTION OF THE NORTH AMERICAN DATUM OF 1983, UTILIZING GPS OBSERVATIONS AND THE NATIONAL GEODETIC SURVEY'S ONLINE USER POSITIONING SERVICE (OPUS) AND THE FOLLOWING MONUMENTS:
  - DF5882 NYMC ROCHESTER OPS CNT CORS ARP:  
LAT. N43°06'41.28127" LON. W77°36'51.81170" N 1135393.399 E 544892.421
  - CQ6022 OSPA OSWEGO PORT AUTHO CORS ARP:  
LAT. N43°27'53.55811" LON. W76°30'41.49799" N 1262516.825 E 839271.425
  - A12155 SYCN SYRACUSE CORS ARP:  
LAT. N43°06'56.57897" LON. W76°05'36.22124" N 1135631.334 E 951023.534
- BOUNDARY LINES SHOWN HEREON REPRESENT THE LIMITS OF AN ARCHAEOLOGICAL HISTORIC SITE AS FLAGGED IN THE FIELD BY GEO-MARINE, INC. AND FIELD LOCATED BY SEAR-BROWN IN SEPTEMBER 2003.

*John V. Jan*

COPYRIGHT © 2003

**DRAWING ALTERATION**  
IT IS A VIOLATION OF LAW FOR ANY PERSON, UNLESS ACTING UNDER THE DIRECTION OF LICENSED ARCHITECT, PROFESSIONAL ENGINEER, LANDSCAPE ARCHITECT, OR LAND SURVEYOR TO ALTER ANY ITEM ON THIS DOCUMENT IN ANY WAY.

ANY LICENSEE WHO ALTERS THIS DOCUMENT IS REQUIRED BY LAW TO AFFIX HIS OR HER SEAL, AND THE NOTATION ALTERED BY FOLLOWED BY HIS OR HER SIGNATURE AND SPECIFIC DESCRIPTION OF THE ALTERATIONS.

PROJECT ENGINEER/ARCHITECT

PROJECT MANAGER  
J. JAUN

DRAWN BY  
S. SMITH

SCALE 1" = 100' FIRST ISSUE DATE 9/26/03



US Army Corps  
of Engineers  
New York District

PROJECT

INTENSIVE CULTURAL RESOURCES SURVEY  
SENECA ARMY DEPOT, TOWN OF ROMULUS  
SENECA COUNTY, NEW YORK

TITLE OF DRAWING

HISTORIC SITE NO. A09906.000161

PROJECT NO.

1590602

DRAWING NO.

6.161

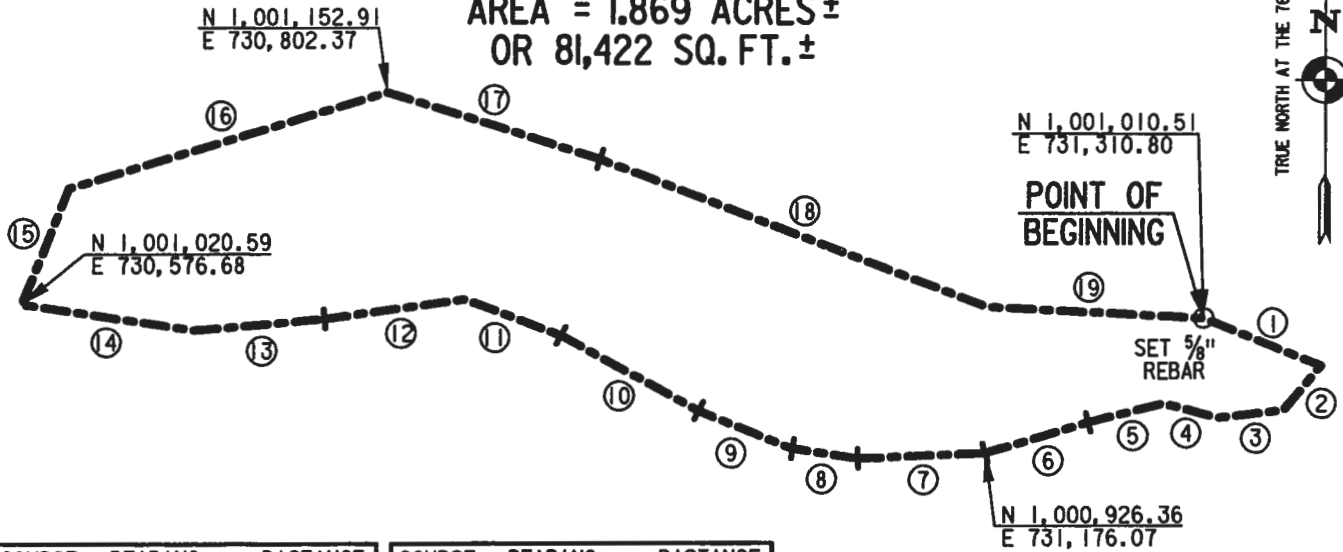
DESCRIPTION OF HISTORIC SITE NO. A09906.000161

All that tract or parcel of land containing 4.998 acres, more or less, situate on lands of now or formerly the Seneca Army Depot, in the Town of Romulus, County of Seneca, State of New York, as shown on a map entitled "Intensive Cultural Resources Survey – Historic Site No. A09906.000161", dated September 26, 2003 and having Drawing No. 1590602 6.161 and being more particularly bounded and described as follows:

Beginning at a set 5/8" rebar having grid coordinates of N = 997,809.43; E = 741,674.01 of the New York State Plane Coordinate System of 1983 (Cors 96), Central Zone, transverse mercator conformal projection of the North American Datum of 1983; thence

1. S 02°12'23" E (bearings are based on the grid meridian of said Central Zone), a distance of 591.82 feet to a point; thence
2. N 88°30'13" W, a distance of 361.46 feet to a point; thence
3. N 03°00'01" W, a distance of 602.17 feet to a point; thence
4. S 86°59'57" E, a distance of 370.58 feet to a point, said point being the Point or Place of Beginning.

SITE A09906.000163  
 AREA = 1.869 ACRES ±  
 OR 81,422 SQ. FT. ±




COURSE	BEARING	DISTANCE
①	S 67°25' 13" E	78.68
②	S 39°29' 59" W	35.55
③	S 83°18' 43" W	40.71
④	N 75°07' 43" W	35.37
⑤	S 75°50' 39" W	47.99
⑥	S 73°17' 10" W	66.43
⑦	S 87°45' 33" W	79.46
⑧	N 81°25' 38" W	41.03
⑨	N 68°00' 35" W	63.21
⑩	N 61°13' 53" W	98.29

COURSE	BEARING	DISTANCE
⑪	N 69°20' 28" W	64.75
⑫	S 82°09' 08" W	87.68
⑬	S 85°04' 17" W	80.84
⑭	N 81°18' 06" W	107.91
⑮	N 21°35' 09" E	77.76
⑯	N 73°03' 56" E	206.01
⑰	S 72°21' 56" E	139.60
⑱	S 68°58' 57" E	258.69
⑲	S 86°52' 02" E	134.12

SURVEY NOTES:

- THE HORIZONTAL DATUM SHOWN HEREON IS REFERENCED TO THE NEW YORK STATE PLANE COORDINATE SYSTEM OF 1983 (CORS 96), CENTRAL ZONE, TRANSVERSE MERCATOR CONFORMAL PROJECTION OF THE NORTH AMERICAN DATUM OF 1983, UTILIZING GPS OBSERVATIONS AND THE NATIONAL GEODETIC SURVEY'S ONLINE USER POSITIONING SERVICE (OPUS) AND THE FOLLOWING MONUMENTS:
  - DF5882 NYMC ROCHESTER OPS CNT CORS ARP:  
 LAT. N43°06' 41.28127" LON. W77°36' 51.81170" N 1135393.399 E 544892.421
  - CQ6022 OSPA OSWEGO PORT AUTHO CORS ARP:  
 LAT. N43°27' 53.55811" LON. W76°30' 41.49799" N 1262516.825 E 839271.425
  - A12155 SYCN SYRACUSE CORS ARP:  
 LAT. N43°06' 56.57897" LON. W76°05' 36.22124" N 1135631.334 E 951023.534
- BOUNDARY LINES SHOWN HEREON REPRESENT THE LIMITS OF AN ARCHAEOLOGICAL NATIVE AMERICAN SITE AS FLAGGED IN THE FIELD BY GEO-MARINE, INC. AND FIELD LOCATED BY SEAR-BROWN IN SEPTEMBER 2003.

*John V. Jaun*

COPYRIGHT © 2003 DRAWING ALTERATION IT IS A VIOLATION OF LAW FOR ANY PERSON, UNLESS ACTING UNDER THE DIRECTION OF LICENSED ARCHITECT, PROFESSIONAL ENGINEER, LANDSCAPE ARCHITECT, OR LAND SURVEYOR TO ALTER ANY ITEM ON THIS DOCUMENT IN ANY WAY. ANY LICENSEE WHO ALTERS THIS DOCUMENT IS REQUIRED BY LAW TO AFFIX HIS OR HER SEAL AND THE NOTATION "ALTERED BY" FOLLOWED BY HIS OR HER SIGNATURE AND SPECIFIC DESCRIPTION OF THE ALTERATIONS.	PROJECT ENGINEER/ARCHITECT PROJECT MANAGER <b>J. JAUN</b>	 US Army Corps of Engineers New York District	PROJECT <b>INTENSIVE CULTURAL RESOURCES SURVEY          SENECA ARMY DEPOT, TOWN OF ROMULUS          SENECA COUNTY, NEW YORK</b>	PROJECT NO. <b>1590602</b> DRAWING NO. <b>6.163</b>
	REV. 10/10/03 ERB DRAWN BY <b>S. SMITH</b> SCALE 1" = 120' FIRST ISSUE DATE 10/01/03		TITLE OF DRAWING <b>SITE NO. A09906.000163</b>	

DESCRIPTION OF SITE NO. A09906.000163

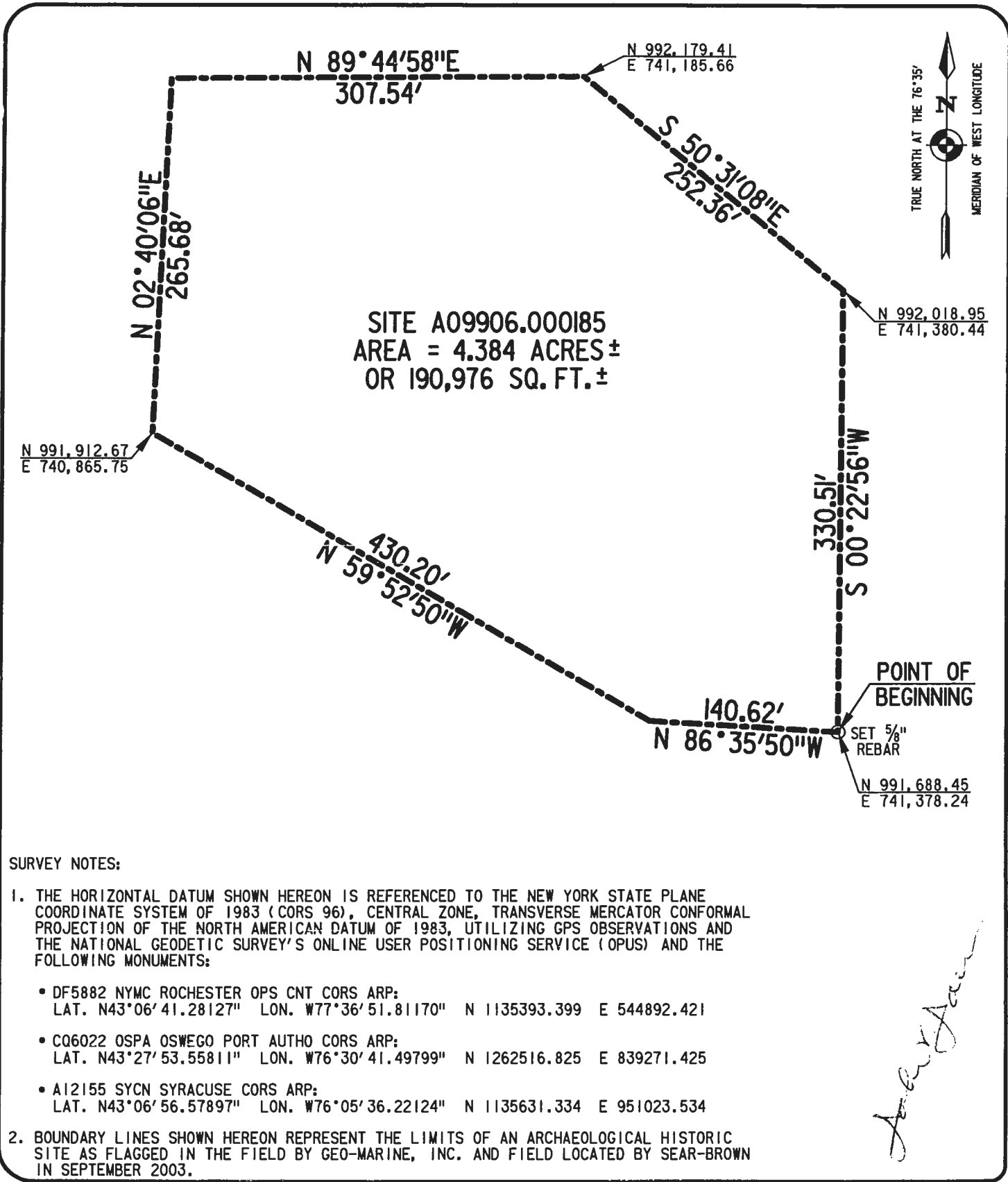
All that tract or parcel of land containing 1.869 acres, more or less, situate on lands of now or formerly the Seneca Army Depot, in the Town of Romulus, County of Seneca, State of New York, as shown on a map entitled "Intensive Cultural Resources Survey – Site No. A09906.000163", last revised October 10, 2003 and having Drawing No. 1590602 6.163 and being more particularly bounded and described as follows:

Beginning at a set 5/8" rebar having grid coordinates of N = 1,001,010.51; E = 731,310.80 of the New York State Plane Coordinate System of 1983 (Cors 96), Central Zone, transverse mercator conformal projection of the North American Datum of 1983; thence

1. S 67°25'13" E (bearings are based on the grid meridian of said Central Zone), a distance of 78.68 feet to a point; thence
2. S 39°29'59" W, a distance of 35.55 feet to a point; thence
3. S 83°18'43" W, a distance of 40.71 feet to a point; thence
4. N 75°07'43" W, a distance of 35.37 feet to a point; thence
5. S 75°50'39" W, a distance of 47.99 feet to a point; thence
6. S 73°17'10" W, a distance of 66.43 feet to a point; thence
7. S 87°45'33" W, a distance of 79.46 feet to a point; thence
8. N 81°25'38" W, a distance of 41.03 feet to a point; thence
9. N 68°00'35" W, a distance of 63.21 feet to a point; thence
10. N 61°13'53" W, a distance of 98.29 feet to a point; thence
11. N 69°20'28" W, a distance of 64.75 feet to a point; thence
12. S 82°09'08" W, a distance of 87.68 feet to a point; thence
13. S 85°04'17" W, a distance of 80.84 feet to a point; thence
14. N 81°18'06" W, a distance of 107.91 feet to a point; thence

15. N 21°35'09" E, a distance of 77.76 feet to a point; thence
16. N 73°03'56" E, a distance of 206.01 feet to a point; thence
17. S 72°21'56" E, a distance of 139.60 feet to a point; thence
18. S 68°58'57" E, a distance of 258.69 feet to a point; thence
19. S 86°52'02" E, a distance of 134.12 feet to a point, said point being the Point or Place of Beginning.






**SURVEY NOTES:**

- THE HORIZONTAL DATUM SHOWN HEREON IS REFERENCED TO THE NEW YORK STATE PLANE COORDINATE SYSTEM OF 1983 (CORS 96), CENTRAL ZONE, TRANSVERSE MERCATOR CONFORMAL PROJECTION OF THE NORTH AMERICAN DATUM OF 1983, UTILIZING GPS OBSERVATIONS AND THE NATIONAL GEODETIC SURVEY'S ONLINE USER POSITIONING SERVICE (OPUS) AND THE FOLLOWING MONUMENTS:
  - DF5882 NYMC ROCHESTER OPS CNT CORS ARP:  
LAT. N43°06'41.28127" LON. W77°36'51.81170" N 1135393.399 E 544892.421
  - CQ6022 OSPA OSWEGO PORT AUTHO CORS ARP:  
LAT. N43°27'53.55811" LON. W76°30'41.49799" N 1262516.825 E 839271.425
  - A12155 SYCN SYRACUSE CORS ARP:  
LAT. N43°06'56.57897" LON. W76°05'36.22124" N 1135631.334 E 951023.534
- BOUNDARY LINES SHOWN HEREON REPRESENT THE LIMITS OF AN ARCHAEOLOGICAL HISTORIC SITE AS FLAGGED IN THE FIELD BY GEO-MARINE, INC. AND FIELD LOCATED BY SEAR-BROWN IN SEPTEMBER 2003.

*J. Jaun*

<p><small>COPYRIGHT ©2003</small></p> <p><small>DRAWING ALTERATION</small></p> <p><small>IT IS A VIOLATION OF LAW FOR ANY PERSON, UNLESS ACTING UNDER THE DIRECTION OF LICENSED ARCHITECT, PROFESSIONAL ENGINEER, LANDSCAPE ARCHITECT, OR LAND SURVEYOR TO ALTER ANY ITEM ON THIS DOCUMENT IN ANY WAY.</small></p> <p><small>ANY LICENSEE WHO ALTERS THIS DOCUMENT IS REQUIRED BY LAW TO AFFIX HIS OR HER SEAL AND THE NOTATION "ALTERED BY" FOLLOWED BY HIS OR HER SIGNATURE AND SPECIFIC DESCRIPTION OF THE ALTERATIONS.</small></p>	<p><small>PROJECT ENGINEER/ARCHITECT</small></p> <p><small>PROJECT MANAGER</small> J. JAUN</p> <p><small>DRAWN BY</small> S. SMITH</p> <p><small>SCALE</small> 1" = 100'</p> <p><small>FIRST ISSUE DATE</small> 10/01/03</p>	 <p>US Army Corps of Engineers New York District</p>	<p><small>PROJECT</small></p> <p>INTENSIVE CULTURAL RESOURCES SURVEY SENECA ARMY DEPOT, TOWN OF ROMULUS SENECA COUNTY, NEW YORK</p> <p><small>TITLE OF DRAWING</small></p> <p>HISTORIC SITE NO. A09906.000185</p>	<p><small>PROJECT NO.</small></p> <p>1590602</p> <p><small>DRAWING NO.</small></p> <p>6.185</p>
--	--	--	---	---

DESCRIPTION OF HISTORIC SITE NO. A09906.000185

All that tract or parcel of land containing 4.384 acres, more or less, situate on lands of now or formerly the Seneca Army Depot, in the Town of Romulus, County of Seneca, State of New York, as shown on a map entitled "Intensive Cultural Resources Survey – Historic Site No. A09906.000185", dated October 1, 2003 and having Drawing No. 1590602 6.185 and being more particularly bounded and described as follows:

Beginning at a set 5/8" rebar having grid coordinates of N = 991,688.45; E = 741,378.24 of the New York State Plane Coordinate System of 1983 (Cors 96), Central Zone, transverse mercator conformal projection of the North American Datum of 1983; thence

1. N 86°35'50" W (bearings are based on the grid meridian of said Central Zone), a distance of 140.62 feet to a point; thence
2. N 59°52'50" W, a distance of 430.20 feet to a point; thence
3. N 02°40'06" E, a distance of 265.68 feet to a point; thence
4. N 89°44'58" E, a distance of 307.54 feet to a point; thence
5. S 50°31'08" E, a distance of 252.36 feet to a point; thence
6. S 00°22'56" W, a distance of 330.51 feet to a point, said point being the Point or Place of Beginning.



N 990,414.92  
E 742,047.29

N 78°25'37"E  
282.79'

S 07°25'27"E  
267.31'

N 990,206.58  
E 742,358.87

N 37°41'21"E  
622.98'

SITE A09906.000186  
AREA = 5.291 ACRES ±  
OR 230,466 SQ. FT. ±

S 50°00'56"W  
541.77'

N 09°16'13"W  
112.65'

SET 5/8"  
REBAR

S 79°34'23"W  
263.54'

N 989,858.45  
E 741,943.75


POINT OF  
BEGINNING

N 989,810.75  
E 741,684.56

**SURVEY NOTES:**

- THE HORIZONTAL DATUM SHOWN HEREON IS REFERENCED TO THE NEW YORK STATE PLANE COORDINATE SYSTEM OF 1983 (CORS 96), CENTRAL ZONE, TRANSVERSE MERCATOR CONFORMAL PROJECTION OF THE NORTH AMERICAN DATUM OF 1983, UTILIZING GPS OBSERVATIONS AND THE NATIONAL GEODETIC SURVEY'S ONLINE USER POSITIONING SERVICE (OPUS) AND THE FOLLOWING MONUMENTS:
  - DF5882 NYMC ROCHESTER OPS CNT CORS ARP:  
LAT. N43°06'41.28127" LON. W77°36'51.81170" N 1135393.399 E 544892.421
  - CQ6022 OSPA OSWEGO PORT AUTHO CORS ARP:  
LAT. N43°27'53.55811" LON. W76°30'41.49799" N 1262516.825 E 839271.425
  - A12155 SYCN SYRACUSE CORS ARP:  
LAT. N43°06'56.57897" LON. W76°05'36.22124" N 1135631.334 E 951023.534
- BOUNDARY LINES SHOWN HEREON REPRESENT THE LIMITS OF AN ARCHAEOLOGICAL HISTORIC SITE AS FLAGGED IN THE FIELD BY GEO-MARINE, INC. AND FIELD LOCATED BY SEAR-BROWN IN SEPTEMBER 2003.

*John V. Smith*

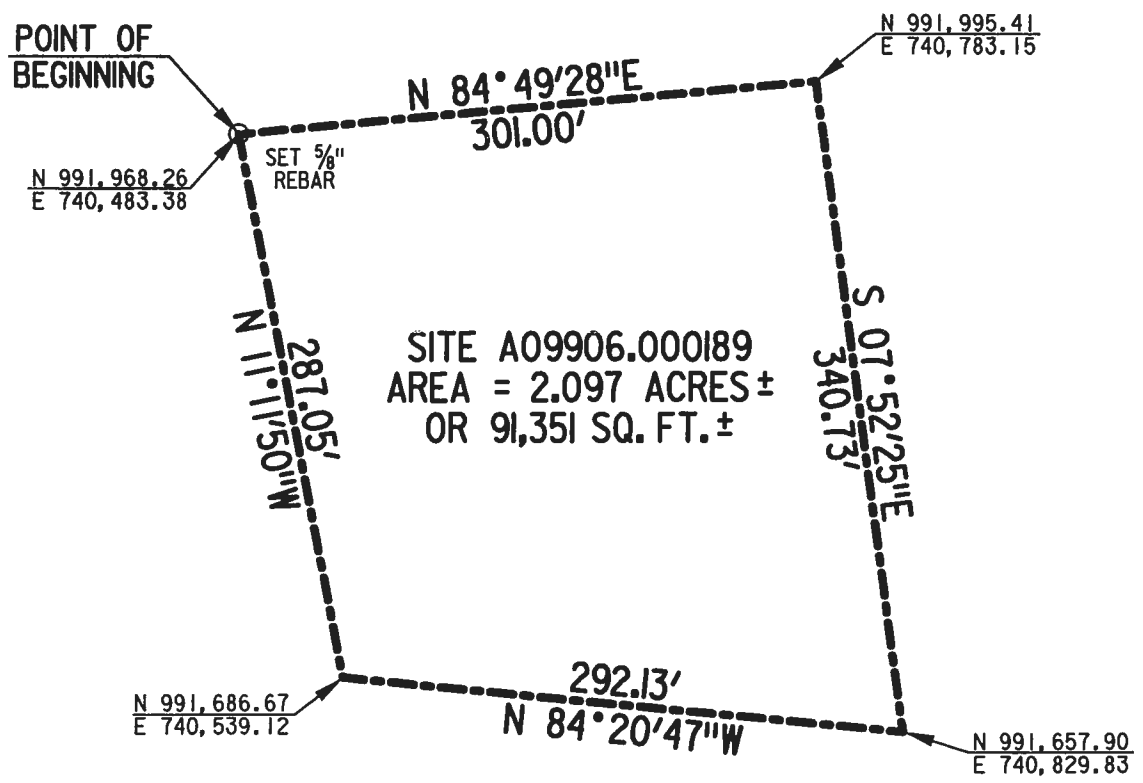
COPYRIGHT © 2003 DRAWING ALTERATION IT IS A VIOLATION OF LAW FOR ANY PERSON UNLESS ACTING UNDER THE DIRECTION OF LICENSED ARCHITECT, PROFESSIONAL ENGINEER, LANDSCAPE ARCHITECT, OR LAND SURVEYOR TO ALTER ANY ITEM ON THIS DOCUMENT IN ANY WAY. ANY LICENSEE WHO ALTERS THIS DOCUMENT IS REQUIRED BY LAW TO AFFIX HIS OR HER SEAL AND THE NOTATION ALTERED BY FOLLOWED BY HIS OR HER SIGNATURE AND SPECIFIC DESCRIPTION OF THE ALTERATIONS.	PROJECT ENGINEER/ARCHITECT PROJECT MANAGER <b>J. JAUN</b>	 US Army Corps of Engineers New York District	PROJECT <b>INTENSIVE CULTURAL RESOURCES SURVEY          SENECA ARMY DEPOT, TOWN OF ROMULUS          SENECA COUNTY, NEW YORK</b>	PROJECT NO. <b>1590602</b> DRAWING NO. <b>6.186</b>
	DRAWN BY <b>S. SMITH</b> SCALE 1" = 120' FIRST ISSUE DATE 10/01/03		TITLE OF DRAWING <b>HISTORIC SITE NO. A09906.000186</b>	

## DESCRIPTION OF HISTORIC SITE NO. A09906.000186

All that tract or parcel of land containing 5.291 acres, more or less, situate on lands of now or formerly the Seneca Army Depot, in the Town of Romulus, County of Seneca, State of New York, as shown on a map entitled "Intensive Cultural Resources Survey – Historic Site No. A09906.000186", dated October 1, 2003 and having Drawing No. 1590602 6.186 and being more particularly bounded and described as follows:

Beginning at a set 5/8" rebar having grid coordinates of N = 989,810.75; E = 741,684.56 of the New York State Plane Coordinate System of 1983 (Cors 96), Central Zone, transverse mercator conformal projection of the North American Datum of 1983; thence

1. N 09°16'13" W (bearings are based on the grid meridian of said Central Zone), a distance of 112.65 feet to a point; thence
2. N 37°41'21" E, a distance of 622.98 feet to a point; thence
3. N 78°25'37" E, a distance of 282.79 feet to a point; thence
4. S 07°25'27" E, a distance of 267.31 feet to a point; thence
5. S 50°00'56" W, a distance of 541.77 feet to a point; thence
6. S 79°34'23" W, a distance of 263.54 feet to a point, said point being the Point or Place of Beginning.




**SURVEY NOTES:**

1. THE HORIZONTAL DATUM SHOWN HEREON IS REFERENCED TO THE NEW YORK STATE PLANE COORDINATE SYSTEM OF 1983 (CORS 96), CENTRAL ZONE, TRANSVERSE MERCATOR CONFORMAL PROJECTION OF THE NORTH AMERICAN DATUM OF 1983, UTILIZING GPS OBSERVATIONS AND THE NATIONAL GEODETIC SURVEY'S ONLINE USER POSITIONING SERVICE (OPUS) AND THE FOLLOWING MONUMENTS:

- DF5882 NYMC ROCHESTER OPS CNT CORS ARP:  
LAT. N43°06'41.28127" LON. W77°36'51.81170" N 1135393.399 E 544892.421
- CQ6022 OSPA OSWEGO PORT AUTHO CORS ARP:  
LAT. N43°27'53.55811" LON. W76°30'41.49799" N 1262516.825 E 839271.425
- A12155 SYCN SYRACUSE CORS ARP:  
LAT. N43°06'56.57897" LON. W76°05'36.22124" N 1135631.334 E 951023.534

2. BOUNDARY LINES SHOWN HEREON REPRESENT THE LIMITS OF AN ARCHAEOLOGICAL HISTORIC SITE AS FLAGGED IN THE FIELD BY GEO-MARINE, INC. AND FIELD LOCATED BY SEAR-BROWN IN SEPTEMBER 2003.

*Handwritten signature*

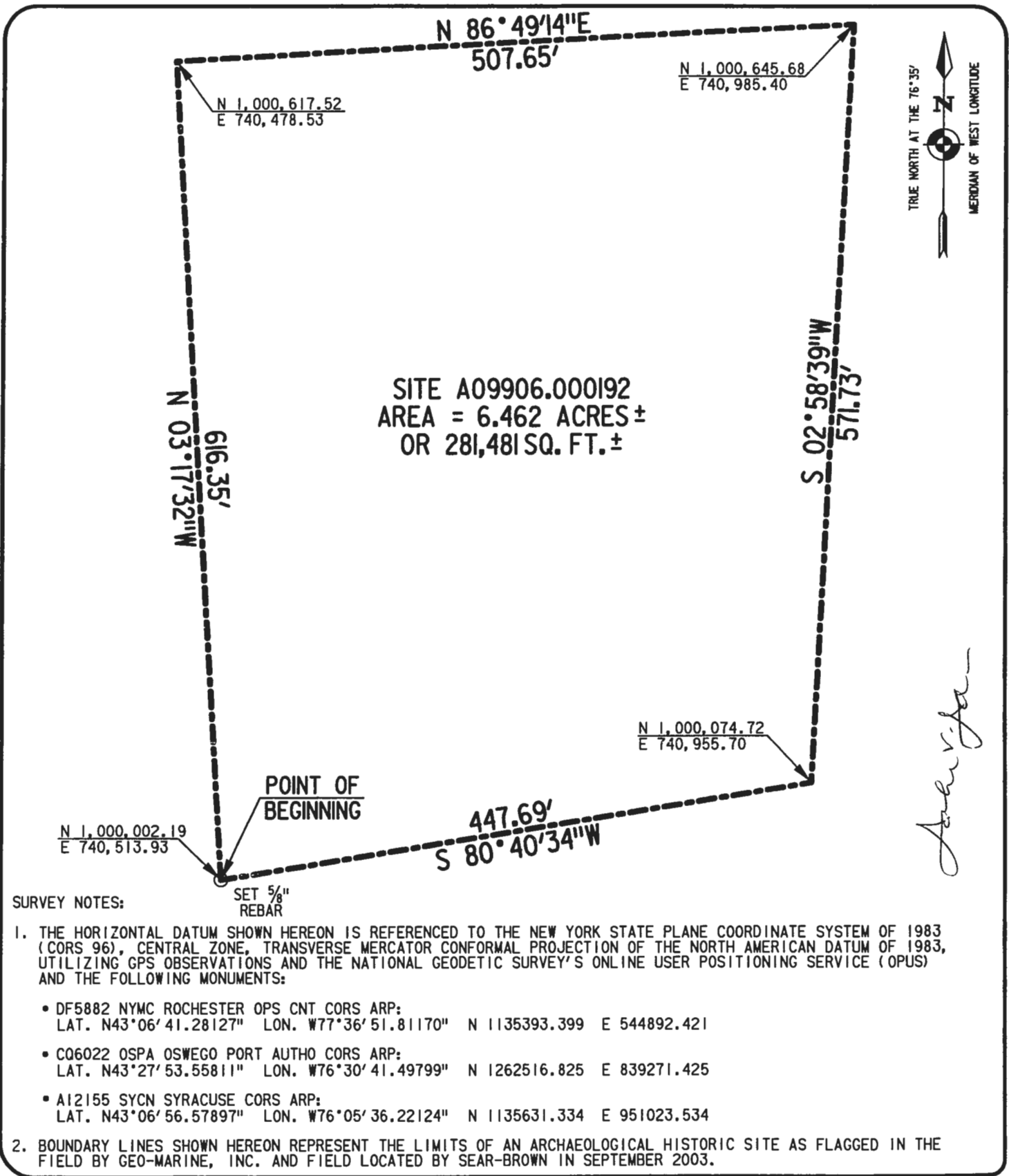
<p>COPYRIGHT ©2003</p> <p>DRAWING ALTERATION</p> <p>IT IS A VIOLATION OF LAW FOR ANY PERSON UNLESS ACTING UNDER THE DIRECTION OF LICENSED ARCHITECT, PROFESSIONAL ENGINEER, LANDSCAPE ARCHITECT, OR LAND SURVEYOR TO ALTER ANY ITEM ON THIS DOCUMENT IN ANY WAY.</p> <p>ANY LICENSEE WHO ALTERS THIS DOCUMENT IS REQUIRED BY LAW TO AFFIX HIS OR HER SEAL AND THE NOTATION "ALTERED BY" FOLLOWED BY HIS OR HER SIGNATURE AND SPECIFIC DESCRIPTION OF THE ALTERATIONS.</p>	<p>PROJECT ENGINEER/ARCHITECT</p> <hr/> <p>PROJECT MANAGER</p> <p>J. JAUN</p> <hr/> <p>DRAWN BY</p> <p>S. SMITH</p> <p>SCALE 1" = 100'</p> <p>FIRST ISSUE DATE 10/01/03</p>	 <p>US Army Corps of Engineers New York District</p>	<p>PROJECT</p> <p><b>INTENSIVE CULTURAL RESOURCES SURVEY SENECA ARMY DEPOT, TOWN OF ROMULUS SENECA COUNTY, NEW YORK</b></p> <hr/> <p>TITLE OF DRAWING</p> <p><b>HISTORIC SITE NO. A09906.000189</b></p>	<p>PROJECT NO.</p> <p><b>1590602</b></p> <hr/> <p>DRAWING NO.</p> <p><b>6.189</b></p>
---	---	---	---	---

## DESCRIPTION OF HISTORIC SITE NO. A09906.000189

All that tract or parcel of land containing 2.097 acres, more or less, situate on lands of now or formerly the Seneca Army Depot, in the Town of Romulus, County of Seneca, State of New York, as shown on a map entitled "Intensive Cultural Resources Survey – Historic Site No. A09906.000189", dated October 1, 2003 and having Drawing No. 1590602 6.189 and being more particularly bounded and described as follows:

Beginning at a set 5/8" rebar having grid coordinates of N = 991,968.26; E = 740,483.38 of the New York State Plane Coordinate System of 1983 (Cors 96), Central Zone, transverse mercator conformal projection of the North American Datum of 1983; thence

1. N 84°49'28" E (bearings are based on the grid meridian of said Central Zone), a distance of 301.00 feet to a point; thence
2. S 07°52'25" E, a distance of 340.73 feet to a point; thence
3. N 84°20'47" W, a distance of 292.13 feet to a point; thence
4. N 11°11'50" W, a distance of 287.05 feet to a point, said point being the Point or Place of Beginning.




**SURVEY NOTES:**

1. THE HORIZONTAL DATUM SHOWN HEREON IS REFERENCED TO THE NEW YORK STATE PLANE COORDINATE SYSTEM OF 1983 (CORS 96), CENTRAL ZONE, TRANSVERSE MERCATOR CONFORMAL PROJECTION OF THE NORTH AMERICAN DATUM OF 1983, UTILIZING GPS OBSERVATIONS AND THE NATIONAL GEODETIC SURVEY'S ONLINE USER POSITIONING SERVICE (OPUS) AND THE FOLLOWING MONUMENTS:

- DF5882 NYMC ROCHESTER OPS CNT CORS ARP:  
LAT. N43°06'41.28127" LON. W77°36'51.81170" N 1135393.399 E 544892.421
- C06022 OSPA OSWEGO PORT AUTHO CORS ARP:  
LAT. N43°27'53.55811" LON. W76°30'41.49799" N 1262516.825 E 839271.425
- A12155 SYCN SYRACUSE CORS ARP:  
LAT. N43°06'56.57897" LON. W76°05'36.22124" N 1135631.334 E 951023.534

2. BOUNDARY LINES SHOWN HEREON REPRESENT THE LIMITS OF AN ARCHAEOLOGICAL HISTORIC SITE AS FLAGGED IN THE FIELD BY GEO-MARINE, INC. AND FIELD LOCATED BY SEAR-BROWN IN SEPTEMBER 2003.

COPYRIGHT © 2003 DRAWING ALTERATION <small>IT IS A VIOLATION OF LAW FOR ANY PERSON, UNLESS ACTING UNDER THE DIRECTION OF LICENSED ARCHITECT, PROFESSIONAL ENGINEER, LANDSCAPE ARCHITECT, OR LAND SURVEYOR TO ALTER ANY ITEM ON THIS DOCUMENT IN ANY WAY.</small> <small>ANY LICENSEE WHO ALTERS THIS DOCUMENT IS REQUIRED BY LAW TO AFFIX HIS OR HER SEAL AND THE NOTATION "ALTERED BY" FOLLOWED BY HIS OR HER SIGNATURE AND SPECIFIC DESCRIPTION OF THE ALTERATIONS.</small>	PROJECT ENGINEER/ARCHITECT PROJECT MANAGER <b>J. JAUN</b> DRAWN BY <b>S. SMITH</b> SCALE <b>1" = 100'</b>	 <b>US Army Corps of Engineers</b> New York District	PROJECT <b>INTENSIVE CULTURAL RESOURCES SURVEY</b> <b>SENECA ARMY DEPOT, TOWN OF ROMULUS</b> <b>SENECA COUNTY, NEW YORK</b> TITLE OF DRAWING <b>HISTORIC SITE NO. A09906.000192</b>	PROJECT NO. <b>1590602</b> DRAWING NO. <b>6.192</b>
--	---	---	--	--

DESCRIPTION OF HISTORIC SITE NO. A09906.000192

All that tract or parcel of land containing 6.462 acres, more or less, situate on lands of now or formerly the Seneca Army Depot, in the Town of Romulus, County of Seneca, State of New York, as shown on a map entitled "Intensive Cultural Resources Survey – Historic Site No. A09906.000192", dated October 1, 2003 and having Drawing No. 1590602 6.192 and being more particularly bounded and described as follows:

Beginning at a set 5/8" rebar having grid coordinates of N = 1,000,002.19; E = 740,513.93 of the New York State Plane Coordinate System of 1983 (Cors 96), Central Zone, transverse mercator conformal projection of the North American Datum of 1983; thence

1. N 03°17'32" W (bearings are based on the grid meridian of said Central Zone), a distance of 616.35 feet to a point; thence
2. N 86°49'14" E, a distance of 507.65 feet to a point; thence
3. S 02°58'39" W, a distance of 571.73 feet to a point; thence
4. S 80°40'34" W, a distance of 447.69 feet to a point, said point being the Point or Place of Beginning.






**SURVEY NOTES:**

- THE HORIZONTAL DATUM SHOWN HEREON IS REFERENCED TO THE NEW YORK STATE PLANE COORDINATE SYSTEM OF 1983 (CORS 96), CENTRAL ZONE, TRANSVERSE MERCATOR CONFORMAL PROJECTION OF THE NORTH AMERICAN DATUM OF 1983, UTILIZING GPS OBSERVATIONS AND THE NATIONAL GEODETIC SURVEY'S ONLINE USER POSITIONING SERVICE (OPUS) AND THE FOLLOWING MONUMENTS:
  - DF5882 NYMC ROCHESTER OPS CNT CORS ARP:  
LAT. N43°06'41.28127" LON. W77°36'51.81170" N 1135393.399 E 544892.421
  - CQ6022 OSPA OSWEGO PORT AUTHO CORS ARP:  
LAT. N43°27'53.55811" LON. W76°30'41.49799" N 1262516.825 E 839271.425
  - A12155 SYCN SYRACUSE CORS ARP:  
LAT. N43°06'56.57897" LON. W76°05'36.22124" N 1135631.334 E 951023.534
- BOUNDARY LINES SHOWN HEREON REPRESENT THE LIMITS OF AN ARCHAEOLOGICAL HISTORIC SITE AS FLAGGED IN THE FIELD BY GEO-MARINE, INC. AND FIELD LOCATED BY SEAR-BROWN IN SEPTEMBER 2003.

*John J. Smith*

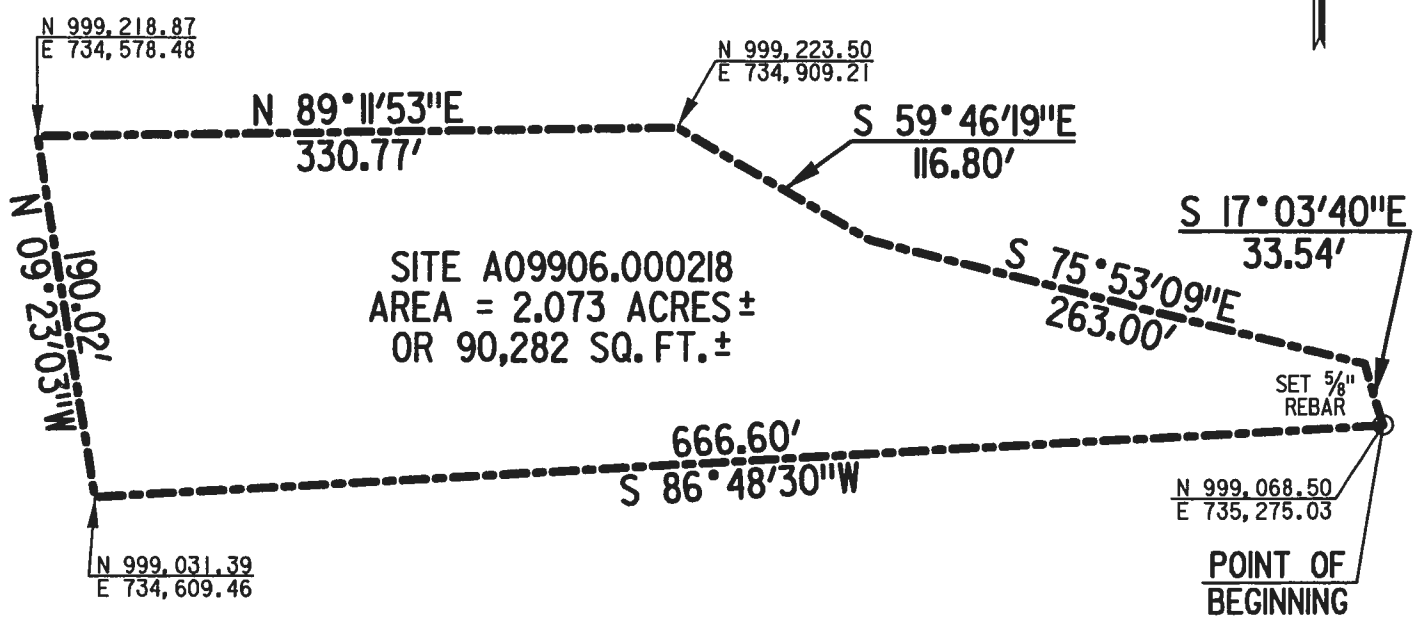
<p>COPYRIGHT © 2003</p> <p>DRAWING ALTERATION</p> <p>IT IS A VIOLATION OF LAW FOR ANY PERSON, UNLESS ACTING UNDER THE DIRECTION OF LICENSED ARCHITECT, PROFESSIONAL ENGINEER, LANDSCAPE ARCHITECT, OR LAND SURVEYOR TO ALTER ANY ITEM ON THIS DOCUMENT IN ANY WAY.</p> <p>ANY LICENSEE WHO ALTERS THIS DOCUMENT IS REQUIRED BY LAW TO AFFIX HIS OR HER SEAL AND THE NOTATION "ALTERED BY" FOLLOWED BY HIS OR HER SIGNATURE AND SPECIFIC DESCRIPTION OF THE ALTERATIONS.</p>	<p>PROJECT ENGINEER/ARCHITECT</p> <hr/> <p>PROJECT MANAGER</p> <p>J. JALIN</p> <hr/> <p>DRAWN BY</p> <p>S. SMITH</p> <p>SCALE</p> <p>1" = 100'</p> <p>FIRST ISSUE DATE</p> <p>10/01/03</p>	 <p>US Army Corps of Engineers New York District</p>	<p>PROJECT</p> <p>INTENSIVE CULTURAL RESOURCES SURVEY SENECA ARMY DEPOT, TOWN OF ROMULUS SENECA COUNTY, NEW YORK</p> <hr/> <p>TITLE OF DRAWING</p> <p>HISTORIC SITE NO. A09906.000198</p>	<p>PROJECT NO.</p> <p>1590602</p> <p>DRAWING NO.</p> <p>6.198</p>
---	--	---	---	---

## DESCRIPTION OF HISTORIC SITE NO. A09906.000198

All that tract or parcel of land containing 2.898 acres, more or less, situate on lands of now or formerly the Seneca Army Depot, in the Town of Romulus, County of Seneca, State of New York, as shown on a map entitled "Intensive Cultural Resources Survey – Historic Site No. A09906.000198", dated October 1, 2003 and having Drawing No. 1590602 6.198 and being more particularly bounded and described as follows:

Beginning at a set 5/8" rebar having grid coordinates of N = 992,068.88; E = 750,519.07 of the New York State Plane Coordinate System of 1983 (Cors 96), Central Zone, transverse mercator conformal projection of the North American Datum of 1983; thence


1. S 78°02'05" W (bearings are based on the grid meridian of said Central Zone), a distance of 386.50 feet to a point; thence
2. N 06°43'33" W, a distance of 323.94 feet to a point; thence
3. N 72°20'06" E, a distance of 358.60 feet to a point; thence
4. S 11°58'44" E, a distance of 358.21 feet to a point, said point being the Point or Place of Beginning.



**SURVEY NOTES:**

- THE HORIZONTAL DATUM SHOWN HEREON IS REFERENCED TO THE NEW YORK STATE PLANE COORDINATE SYSTEM OF 1983 (CORS 96), CENTRAL ZONE, TRANSVERSE MERCATOR CONFORMAL PROJECTION OF THE NORTH AMERICAN DATUM OF 1983, UTILIZING GPS OBSERVATIONS AND THE NATIONAL GEODETIC SURVEY'S ONLINE USER POSITIONING SERVICE (OPUS) AND THE FOLLOWING MONUMENTS:
  - DF5882 NYMC ROCHESTER OPS CNT CORS ARP:  
LAT. N43°06'41.28127" LON. W77°36'51.81170" N 1135393.399 E 544892.421
  - C06022 OSPA OSWEGO PORT AUTHO CORS ARP:  
LAT. N43°27'53.55811" LON. W76°30'41.49799" N 1262516.825 E 839271.425
  - A12155 SYCN SYRACUSE CORS ARP:  
LAT. N43°06'56.57897" LON. W76°05'36.22124" N 1135631.334 E 951023.534
- BOUNDARY LINES SHOWN HEREON REPRESENT THE LIMITS OF AN ARCHAEOLOGICAL HISTORIC SITE AS FLAGGED IN THE FIELD BY GEO-MARINE, INC. AND FIELD LOCATED BY SEAR-BROWN IN SEPTEMBER 2003.

*J. Jaun*

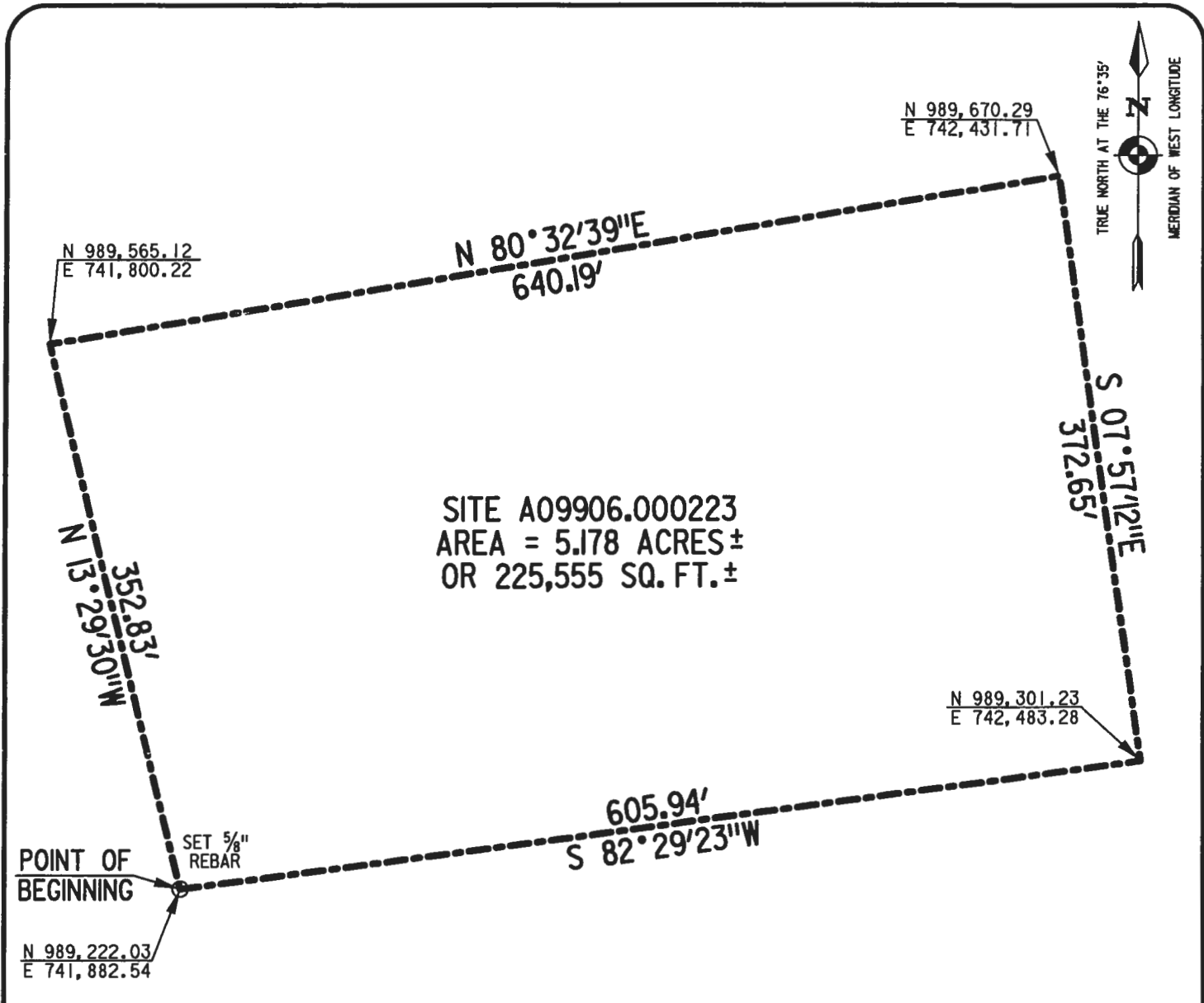
<p>COPYRIGHT © 2003</p> <p>DRAWING ALTERATION</p> <p>IT IS A VIOLATION OF LAW FOR ANY PERSON, UNLESS ACTING UNDER THE DIRECTION OF LICENSED ARCHITECT, PROFESSIONAL ENGINEER, LANDSCAPE ARCHITECT, OR LAND SURVEYOR TO ALTER ANY ITEM ON THIS DOCUMENT IN ANY WAY.</p> <p>ANY LICENSEE WHO ALTERS THIS DOCUMENT IS REQUIRED BY LAW TO AFFIX HIS OR HER SEAL AND TITLE NOTATION ALTERED BY FOLLOWED BY HIS OR HER SIGNATURE AND SPECIFIC DESCRIPTION OF THE ALTERATIONS.</p>	<p>PROJECT ENGINEER/ARCHITECT</p> <hr/> <p>PROJECT MANAGER</p> <p>J. JAUN</p> <hr/> <p>DRAWN BY</p> <p>S. SMITH</p> <p>SCALE 1" = 100'</p> <p>FIRST ISSUE DATE 10/01/03</p>	 <p>US Army Corps of Engineers New York District</p>	<p>PROJECT</p> <p>INTENSIVE CULTURAL RESOURCES SURVEY SENECA ARMY DEPOT, TOWN OF ROMULUS SENECA COUNTY, NEW YORK</p> <hr/> <p>TITLE OF DRAWING</p> <p>HISTORIC SITE NO. A09906.000218</p>	<p>PROJECT NO.</p> <p>1590602</p> <p>DRAWING NO.</p> <p>6.218</p>
---	---	---	---	---

## DESCRIPTION OF HISTORIC SITE NO. A09906.000218

All that tract or parcel of land containing 2.073 acres, more or less, situate on lands of now or formerly the Seneca Army Depot, in the Town of Romulus, County of Seneca, State of New York, as shown on a map entitled "Intensive Cultural Resources Survey – Historic Site No. A09906.000218", dated October 1, 2003 and having Drawing No. 1590602 6.218 and being more particularly bounded and described as follows:

Beginning at a set 5/8" rebar having grid coordinates of N = 999,068.50; E = 735,275.03 of the New York State Plane Coordinate System of 1983 (Cors 96), Central Zone, transverse mercator conformal projection of the North American Datum of 1983; thence


1. S 86°48'30" W (bearings are based on the grid meridian of said Central Zone), a distance of 666.60 feet to a point; thence
2. N 09°23'03" W, a distance of 190.02 feet to a point; thence
3. N 89°11'53" E, a distance of 330.77 feet to a point; thence
4. S 59°46'19" E, a distance of 116.80 feet to a point; thence
5. S 75°53'09" E, a distance of 263.00 feet to a point; thence
6. S 17°03'40" E, a distance of 33.54 feet to a point, said point being the Point or Place of Beginning.



**SURVEY NOTES:**

- THE HORIZONTAL DATUM SHOWN HEREON IS REFERENCED TO THE NEW YORK STATE PLANE COORDINATE SYSTEM OF 1983 (CORS 96), CENTRAL ZONE, TRANSVERSE MERCATOR CONFORMAL PROJECTION OF THE NORTH AMERICAN DATUM OF 1983, UTILIZING GPS OBSERVATIONS AND THE NATIONAL GEODETIC SURVEY'S ONLINE USER POSITIONING SERVICE (OPUS) AND THE FOLLOWING MONUMENTS:
  - DF5882 NYMC ROCHESTER OPS CNT CORS ARP:  
LAT. N43°06'41.28127" LON. W77°36'51.81170" N 1135393.399 E 544892.421
  - CQ6022 OSPA OSWEGO PORT AUTHO CORS ARP:  
LAT. N43°27'53.55811" LON. W76°30'41.49799" N 1262516.825 E 839271.425
  - A12155 SYCN SYRACUSE CORS ARP:  
LAT. N43°06'56.57897" LON. W76°05'36.22124" N 1135631.334 E 951023.534
- BOUNDARY LINES SHOWN HEREON REPRESENT THE LIMITS OF AN ARCHAEOLOGICAL HISTORIC SITE AS FLAGGED IN THE FIELD BY GEO-MARINE, INC. AND FIELD LOCATED BY SEAR-BROWN IN SEPTEMBER 2003.

*John V. Jaun*

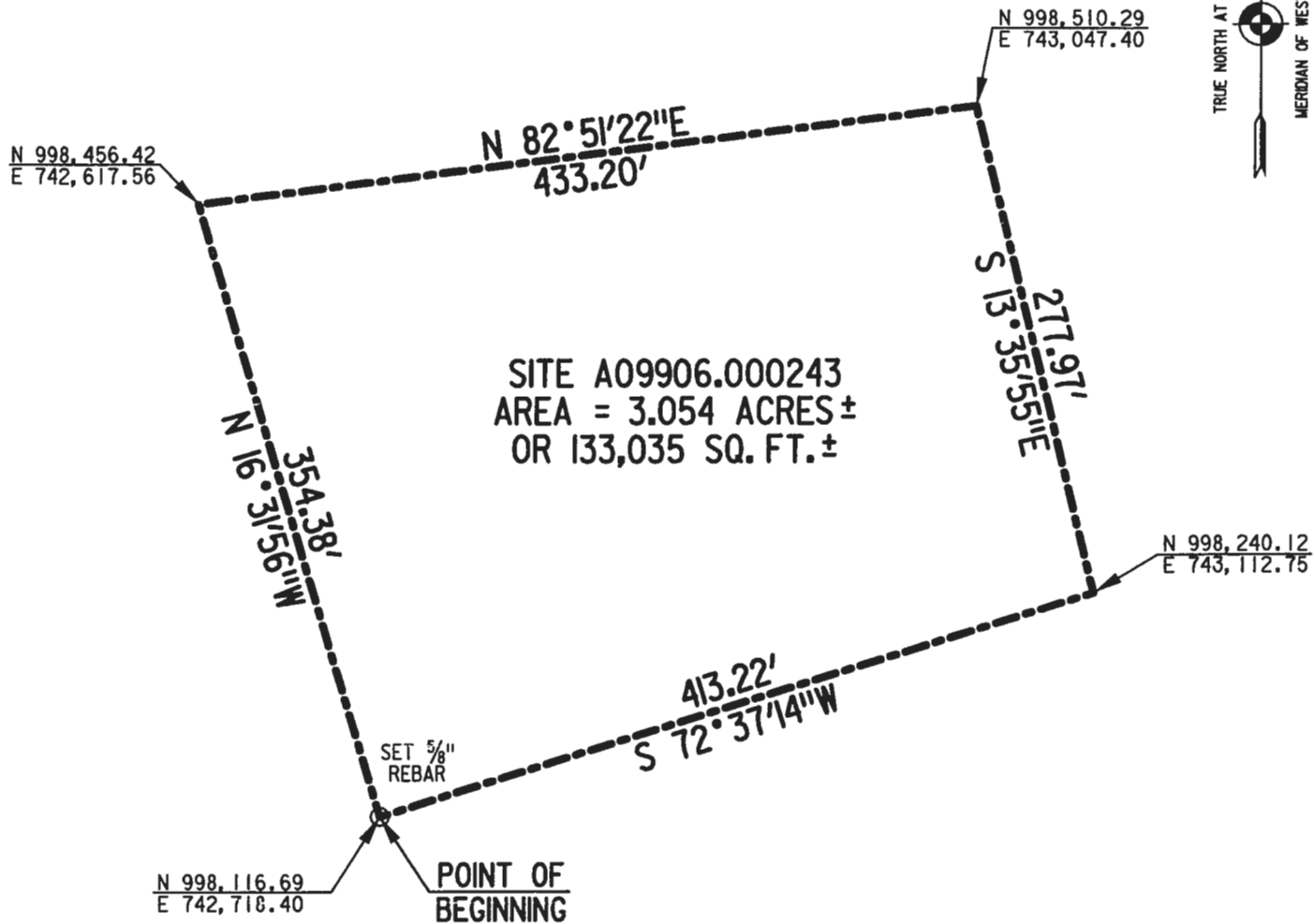
<p>COPYRIGHT © 2003</p> <p>DRAWING ALTERATION</p> <p>IT IS A VIOLATION OF LAW FOR ANY PERSON, UNLESS ACTING UNDER THE DIRECTION OF LICENSED ARCHITECT, PROFESSIONAL ENGINEER, LANDSCAPE ARCHITECT, OR LAND SURVEYOR TO ALTER ANY ITEM ON THIS DOCUMENT IN ANY WAY.</p> <p>ANY LICENSEE WHO ALTERS THIS DOCUMENT IS REQUIRED BY LAW TO AFFIX HIS OR HER SEAL AND THE NOTATION "ALTERED BY" FOLLOWED BY HIS OR HER SIGNATURE AND SPECIFIC DESCRIPTION OF THE ALTERATIONS.</p>	<p>PROJECT ENGINEER/ARCHITECT</p> <hr/> <p>PROJECT MANAGER</p> <p>J. JAUN</p> <hr/> <p>DRAWN BY</p> <p>S. SMITH</p> <p>SCALE</p> <p>1" = 100'</p> <p>FIRST ISSUE DATE</p> <p>10/01/03</p>	 <p>US Army Corps of Engineers New York District</p>	<p>PROJECT</p> <p>INTENSIVE CULTURAL RESOURCES SURVEY SENECA ARMY DEPOT, TOWN OF ROMULUS SENECA COUNTY, NEW YORK</p> <hr/> <p>TITLE OF DRAWING</p> <p>HISTORIC SITE NO. A09906.000223</p>	<p>PROJECT NO.</p> <p>1590602</p> <p>DRAWING NO.</p> <p>6.223</p>
---	---	---	---	---

DESCRIPTION OF HISTORIC SITE NO. A09906.000223

All that tract or parcel of land containing 5.178 acres, more or less, situate on lands of now or formerly the Seneca Army Depot, in the Town of Romulus, County of Seneca, State of New York, as shown on a map entitled "Intensive Cultural Resources Survey – Historic Site No. A09906.000223", dated October 1, 2003 and having Drawing No. 1590602 6.223 and being more particularly bounded and described as follows:

Beginning at a set 5/8" rebar having grid coordinates of N = 989,222.03; E = 741,882.54 of the New York State Plane Coordinate System of 1983 (Cors 96), Central Zone, transverse mercator conformal projection of the North American Datum of 1983; thence


1. N 13°29'30" W (bearings are based on the grid meridian of said Central Zone), a distance of 352.83 feet to a point; thence
2. N 80°32'39" E, a distance of 640.19 feet to a point; thence
3. S 07°57'12" E, a distance of 372.65 feet to a point; thence
4. S 82°29'23" W, a distance of 605.94 feet to a point, said point being the Point or Place of Beginning.



**SURVEY NOTES:**

- THE HORIZONTAL DATUM SHOWN HEREON IS REFERENCED TO THE NEW YORK STATE PLANE COORDINATE SYSTEM OF 1983 (CORS 96), CENTRAL ZONE, TRANSVERSE MERCATOR CONFORMAL PROJECTION OF THE NORTH AMERICAN DATUM OF 1983, UTILIZING GPS OBSERVATIONS AND THE NATIONAL GEODETIC SURVEY'S ONLINE USER POSITIONING SERVICE (OPUS) AND THE FOLLOWING MONUMENTS:
  - DF5882 NYMC ROCHESTER OPS CNT CORS ARP:  
LAT. N43°06'41.28127" LON. W77°36'51.81170" N 1135393.399 E 544892.421
  - CQ6022 OSPA OSWEGO PORT AUTHO CORS ARP:  
LAT. N43°27'53.55811" LON. W76°30'41.49799" N 1262516.825 E 839271.425
  - A12155 SYCN SYRACUSE CORS ARP:  
LAT. N43°06'56.57897" LON. W76°05'36.22124" N 1135631.334 E 951023.534
- BOUNDARY LINES SHOWN HEREON REPRESENT THE LIMITS OF AN ARCHAEOLOGICAL HISTORIC SITE AS FLAGGED IN THE FIELD BY GEO-MARINE, INC. AND FIELD LOCATED BY SEAR-BROWN IN SEPTEMBER 2003.

*John A. Jaun*

COPYRIGHT © 2003 DRAWING ALTERATION IT IS A VIOLATION OF LAW FOR ANY PERSON UNLESS ACTING UNDER THE DIRECTION OF LICENSED ARCHITECT, PROFESSIONAL ENGINEER, LANDSCAPE ARCHITECT, OR LAND SURVEYOR TO ALTER ANY ITEM ON THIS DOCUMENT IN ANY WAY. ANY LICENSEE WHO ALTERS THIS DOCUMENT IS REQUIRED BY LAW TO AFFIX HIS OR HER SEAL AND THE NOTATION ALTERED BY FOLLOWED BY HIS OR HER SIGNATURE AND SPECIFIC DESCRIPTION OF THE ALTERATIONS.	PROJECT ENGINEER/ARCHITECT PROJECT MANAGER <b>J. JAUN</b>	 US Army Corps of Engineers New York District	PROJECT <b>INTENSIVE CULTURAL RESOURCES SURVEY          SENECA ARMY DEPOT, TOWN OF ROMULUS          SENECA COUNTY, NEW YORK</b>	PROJECT NO. <b>1590602</b> DRAWING NO. <b>6.243</b>
	DRAWN BY <b>S. SMITH</b> SCALE 1" = 100' FIRST ISSUE DATE 10/01/03		TITLE OF DRAWING <b>HISTORIC SITE NO. A09906.000243</b>	

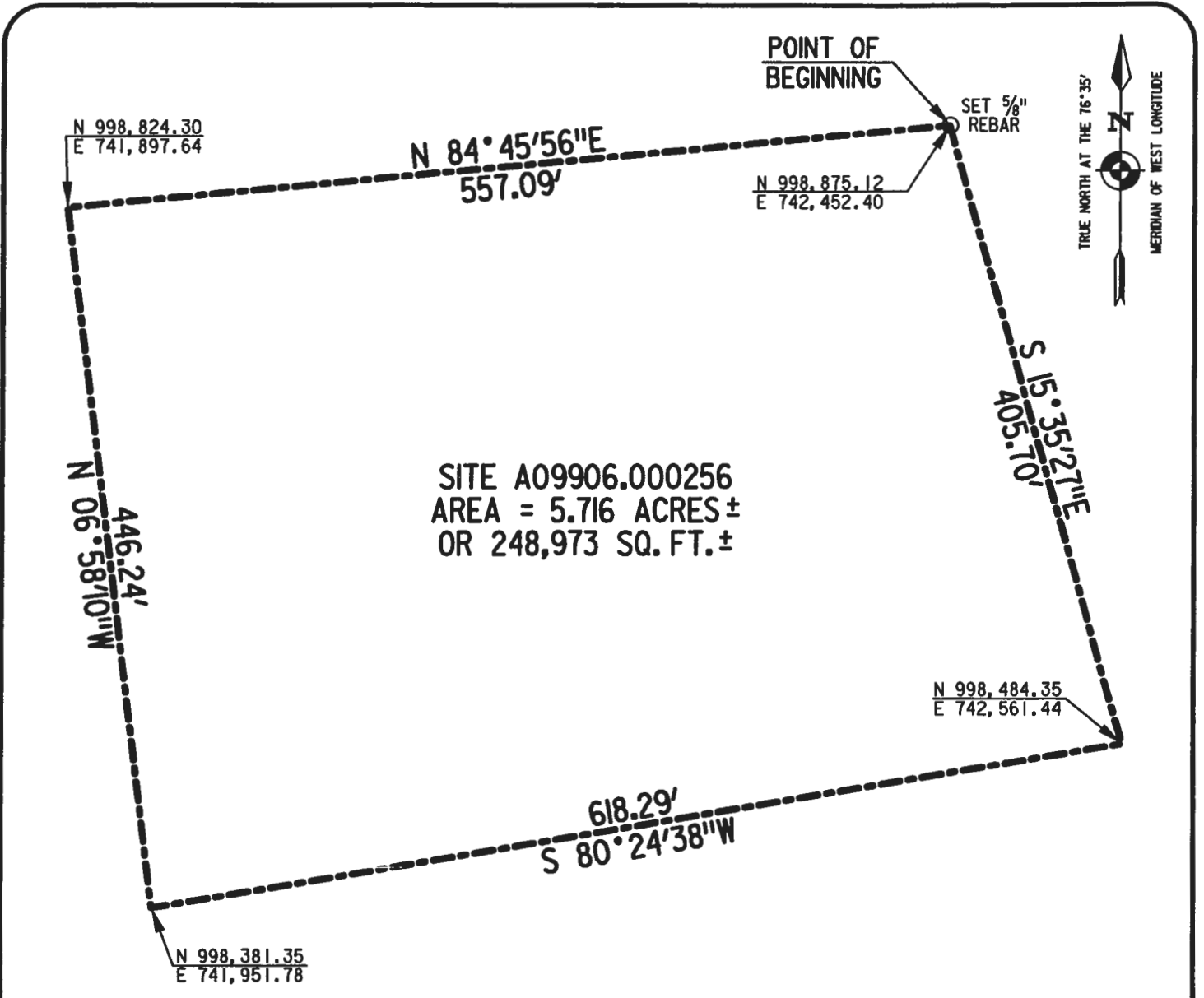
DESCRIPTION OF HISTORIC SITE NO. A09906.000243

All that tract or parcel of land containing 3.054 acres, more or less, situate on lands of now or formerly the Seneca Army Depot, in the Town of Romulus, County of Seneca, State of New York, as shown on a map entitled "Intensive Cultural Resources Survey – Historic Site No. A09906.000243", dated October 1, 2003 and having Drawing No. 1590602 6.243 and being more particularly bounded and described as follows:

Beginning at a set 5/8" rebar having grid coordinates of N = 998,116.69; E = 742,718.40 of the New York State Plane Coordinate System of 1983 (Cors 96), Central Zone, transverse mercator conformal projection of the North American Datum of 1983; thence

1. N 16°31'56" W (bearings are based on the grid meridian of said Central Zone), a distance of 354.38 feet to a point; thence
2. N 82°51'22" E, a distance of 433.20 feet to a point; thence
3. S 13°35'55" E, a distance of 277.97 feet to a point; thence
4. S 72°37'14" W, a distance of 413.22 feet to a point, said point being the Point or Place of Beginning.






SITE A09906.000256  
 AREA = 5.716 ACRES ±  
 OR 248,973 SQ. FT. ±

**SURVEY NOTES:**

- THE HORIZONTAL DATUM SHOWN HEREON IS REFERENCED TO THE NEW YORK STATE PLANE COORDINATE SYSTEM OF 1983 (CORS 96), CENTRAL ZONE, TRANSVERSE MERCATOR CONFORMAL PROJECTION OF THE NORTH AMERICAN DATUM OF 1983, UTILIZING GPS OBSERVATIONS AND THE NATIONAL GEODETIC SURVEY'S ONLINE USER POSITIONING SERVICE (OPUS) AND THE FOLLOWING MONUMENTS:
  - DF5882 NYMC ROCHESTER OPS CNT CORS ARP:  
 LAT. N43°06'41.28127" LON. W77°36'51.81170" N 1135393.399 E 544892.421
  - CQ6022 OSPA OSWEGO PORT AUTHO CORS ARP:  
 LAT. N43°27'53.55811" LON. W76°30'41.49799" N 1262516.825 E 839271.425
  - A12155 SYCN SYRACUSE CORS ARP:  
 LAT. N43°06'56.57897" LON. W76°05'36.22124" N 1135631.334 E 951023.534
- BOUNDARY LINES SHOWN HEREON REPRESENT THE LIMITS OF AN ARCHAEOLOGICAL NATIVE AMERICAN SITE AS FLAGGED IN THE FIELD BY GEO-MARINE, INC. AND FIELD LOCATED BY SEAR-BROWN IN SEPTEMBER 2003.

*John R. Jan*

<p>COPYRIGHT © 2003          DRAWS ALTERNATION          IT IS A VIOLATION OF LAW FOR ANY PERSON UNLESS ACTING UNDER THE DIRECTION OF LICENSED ARCHITECT, PROFESSIONAL ENGINEER, LANDSCAPE ARCHITECT, OR LAND SURVEYOR TO ALTER ANY ITEM ON THIS DOCUMENT IN ANY WAY.          ANY LICENSEE WHO ALTERS THIS DOCUMENT IS REQUIRED BY LAW TO AFFIX HIS OR HER SEAL AND THE NOTATION "ALTERED BY" FOLLOWED BY HIS OR HER SIGNATURE AND SPECIFIC DESCRIPTION OF THE ALTERATIONS.</p>	<p>PROJECT ENGINEER/ARCHITECT          PROJECT MANAGER  <b>J. JAUN</b>          REV. 10/10/03    ERB          DRAWN BY  <b>S. SMITH</b>          SCALE          1" = 100'    FIRST ISSUE DATE          9/26/03</p>	 US Army Corps of Engineers New York District	<p>PROJECT  <b>INTENSIVE CULTURAL RESOURCES SURVEY          SENECA ARMY DEPOT, TOWN OF ROMULUS          SENECA COUNTY, NEW YORK</b>          TITLE OF DRAWING  <b>SITE NO. A09906.000256</b></p>	<p>PROJECT NO.  <b>1590602</b>          DRAWING NO.  <b>6.256</b></p>
---	--	---	--	---

1590602/D06.256  
9/26/03  
Rev. 10/10/03  
J.V.J.

DESCRIPTION OF SITE NO. A09906.000256

All that tract or parcel of land containing 5.716 acres, more or less, situate on lands of now or formerly the Seneca Army Depot, in the Town of Romulus, County of Seneca, State of New York, as shown on a map entitled "Intensive Cultural Resources Survey – Site No. A09906.000256", last revised October 10, 2003 and having Drawing No. 1590602 6.256 and being more particularly bounded and described as follows:

Beginning at a set 5/8" rebar having grid coordinates of N = 998,875.12; E = 742,452.40 of the New York State Plane Coordinate System of 1983 (Cors 96), Central Zone, transverse mercator conformal projection of the North American Datum of 1983; thence

1. S 15°35'27" E (bearings are based on the grid meridian of said Central Zone), a distance of 405.70 feet to a point; thence
2. S 80°24'38" W, a distance of 618.29 feet to a point; thence
3. N 06°58'10" W, a distance of 446.24 feet to a point; thence
4. N 84°45'56" E, a distance of 557.09 feet to a point, said point being the Point or Place of Beginning.

N 993,960.52  
E 742,966.46

N 58°59'53"E  
218.86'

S 64°11'01"E  
251.41'

N 993,963.76  
E 743,380.37

N 11°58'43"E  
208.20'

SITE A09906.000260  
AREA = 4.950 ACRES ±  
OR 215,643 SQ. FT. ±

N 02°42'24"W  
253.79'

S 01°47'05"W  
424.33'

POINT OF  
BEGINNING

N 993,503.34  
E 742,935.23

433.45'

N 993,539.64  
E 743,367.15

SET 5/8"  
REBAR


S 85°11'45"W



SURVEY NOTES:

- THE HORIZONTAL DATUM SHOWN HEREON IS REFERENCED TO THE NEW YORK STATE PLANE COORDINATE SYSTEM OF 1983 (CORS 96), CENTRAL ZONE, TRANSVERSE MERCATOR CONFORMAL PROJECTION OF THE NORTH AMERICAN DATUM OF 1983, UTILIZING GPS OBSERVATIONS AND THE NATIONAL GEODETIC SURVEY'S ONLINE USER POSITIONING SERVICE (OPUS) AND THE FOLLOWING MONUMENTS:
  - DF5882 NYMC ROCHESTER OPS CNT CORS ARP:  
LAT. N43°06'41.28127" LON. W77°36'51.81170" N 1135393.399 E 544892.421
  - CQ6022 OSPA OSWEGO PORT AUTHO CORS ARP:  
LAT. N43°27'53.55811" LON. W76°30'41.49799" N 1262516.825 E 839271.425
  - A12155 SYCN SYRACUSE CORS ARP:  
LAT. N43°06'56.57897" LON. W76°05'36.22124" N 1135631.334 E 951023.534
- BOUNDARY LINES SHOWN HEREON REPRESENT THE LIMITS OF AN ARCHAEOLOGICAL HISTORIC SITE AS FLAGGED IN THE FIELD BY GEO-MARINE, INC. AND FIELD LOCATED BY SEAR-BROWN IN SEPTEMBER 2003.

*J. Jaun*

<p>COPYRIGHT © 2003 DRAWING ALTERATION IT IS A VIOLATION OF LAW FOR ANY PERSON, UNLESS ACTING UNDER THE DIRECTION OF LICENSED ARCHITECT, PROFESSIONAL ENGINEER, LANDSCAPE ARCHITECT, OR LAND SURVEYOR TO ALTER ANY ITEM ON THIS DOCUMENT IN ANY WAY. ANY LICENSEE WHO ALTERS THIS DOCUMENT IS REQUIRED BY LAW TO AFFIX HIS OR HER SEAL, AND THE NOTATION "ALTERED BY" FOLLOWED BY HIS OR HER SIGNATURE AND SPECIFIC DESCRIPTION OF THE ALTERATIONS.</p>	<p>PROJECT ENGINEER/ARCHITECT  PROJECT MANAGER J. JAUN  DRAWN BY S. SMITH SCALE 1" = 100' FIRST ISSUE DATE 9/26/03</p>	 US Army Corps of Engineers New York District	<p>PROJECT INTENSIVE CULTURAL RESOURCES SURVEY SENECA ARMY DEPOT, TOWN OF ROMULUS SENECA COUNTY, NEW YORK  TITLE OF DRAWING HISTORIC SITE NO. A09906.000260</p>	<p>PROJECT NO. 1590602 DRAWING NO. 6.260</p>
---	--	---	---	--

DESCRIPTION OF HISTORIC SITE NO. A09906.000260

All that tract or parcel of land containing 4.950 acres, more or less, situate on lands of now or formerly the Seneca Army Depot, in the Town of Romulus, County of Seneca, State of New York, as shown on a map entitled "Intensive Cultural Resources Survey – Historic Site No. A09906.000260", dated September 26, 2003 and having Drawing No. 1590602 6.260 and being more particularly bounded and described as follows:

Beginning at a set 5/8" rebar having grid coordinates of N = 993,503.34; E = 742,935.23 of the New York State Plane Coordinate System of 1983 (Cors 96), Central Zone, transverse mercator conformal projection of the North American Datum of 1983; thence

1. N 02°42'24" W (bearings are based on the grid meridian of said Central Zone), a distance of 253.79 feet to a point; thence
2. N 11°58'43" E, a distance of 208.20 feet to a point; thence
3. N 58°59'53" E, a distance of 218.86 feet to a point; thence
4. S 64°11'01" E, a distance of 251.41 feet to a point; thence
5. S 01°47'05" W, a distance of 424.33 feet to a point; thence
6. S 85°11'45" W, a distance of 433.45 feet to a point, said point being the Point or Place of Beginning.

POINT OF BEGINNING

N 994,020.42  
E 746,896.44

N 994,039.14  
E 747,405.13

N 87°53'35"E  
509.03'

SET 5/8" REBAR

N 01°21'38"W  
392.42'

SITE A09906.000261  
AREA = 4.650 ACRES ±  
OR 202,540 SQ. FT. ±

S 03°02'39"E  
394.51'

520.60'  
S 88°07'17"W

N 993,628.11  
E 746,905.76

N 993,645.18  
E 747,426.08



SURVEY NOTES:

1. THE HORIZONTAL DATUM SHOWN HEREON IS REFERENCED TO THE NEW YORK STATE PLANE COORDINATE SYSTEM OF 1983 (CORS 96), CENTRAL ZONE, TRANSVERSE MERCATOR CONFORMAL PROJECTION OF THE NORTH AMERICAN DATUM OF 1983, UTILIZING GPS OBSERVATIONS AND THE NATIONAL GEODETIC SURVEY'S ONLINE USER POSITIONING SERVICE (OPUS) AND THE FOLLOWING MONUMENTS:

- DF5882 NYMC ROCHESTER OPS CNT CORS ARP:  
LAT. N43°06'41.28127" LON. W77°36'51.81170" N 1135393.399 E 544892.421
- CQ6022 OSPA OSWEGO PORT AUTHO CORS ARP:  
LAT. N43°27'53.55811" LON. W76°30'41.49799" N 1262516.825 E 839271.425
- A12155 SYCN SYRACUSE CORS ARP:  
LAT. N43°06'56.57897" LON. W76°05'36.22124" N 1135631.334 E 951023.534

2. BOUNDARY LINES SHOWN HEREON REPRESENT THE LIMITS OF AN ARCHAEOLOGICAL HISTORIC SITE AS FLAGGED IN THE FIELD BY GEO-MARINE, INC. AND FIELD LOCATED BY SEAR-BROWN IN SEPTEMBER 2003.

*John V. Jan*

COPYRIGHT © 2003

DRAWING ALTERATION  
IT IS A VIOLATION OF LAW FOR ANY PERSON, UNLESS ACTING UNDER THE DIRECTION OF LICENSED ARCHITECT, PROFESSIONAL ENGINEER, LANDSCAPE ARCHITECT, OR LAND SURVEYOR TO ALTER ANY ITEM ON THIS DOCUMENT IN ANY WAY.

ANY LICENSEE WHO ALTERS THIS DOCUMENT IS REQUIRED BY LAW TO AFFIX HIS OR HER SEAL AND THE NOTATION "ALTERED BY" FOLLOWED BY HIS OR HER SIGNATURE AND SPECIFIC DESCRIPTION OF THE ALTERATIONS.

PROJECT ENGINEER/ARCHITECT

PROJECT MANAGER  
J. JAIN

DRAWN BY  
S. SMITH

SCALE  
1" = 100'

FIRST ISSUE DATE  
10/03/03



US Army Corps  
of Engineers  
New York District

PROJECT

INTENSIVE CULTURAL RESOURCES SURVEY  
SENECA ARMY DEPOT, TOWN OF ROMULUS  
SENECA COUNTY, NEW YORK

TITLE OF DRAWING

HISTORIC SITE NO. A09906.000261

PROJECT NO.

1590602

DRAWING NO.

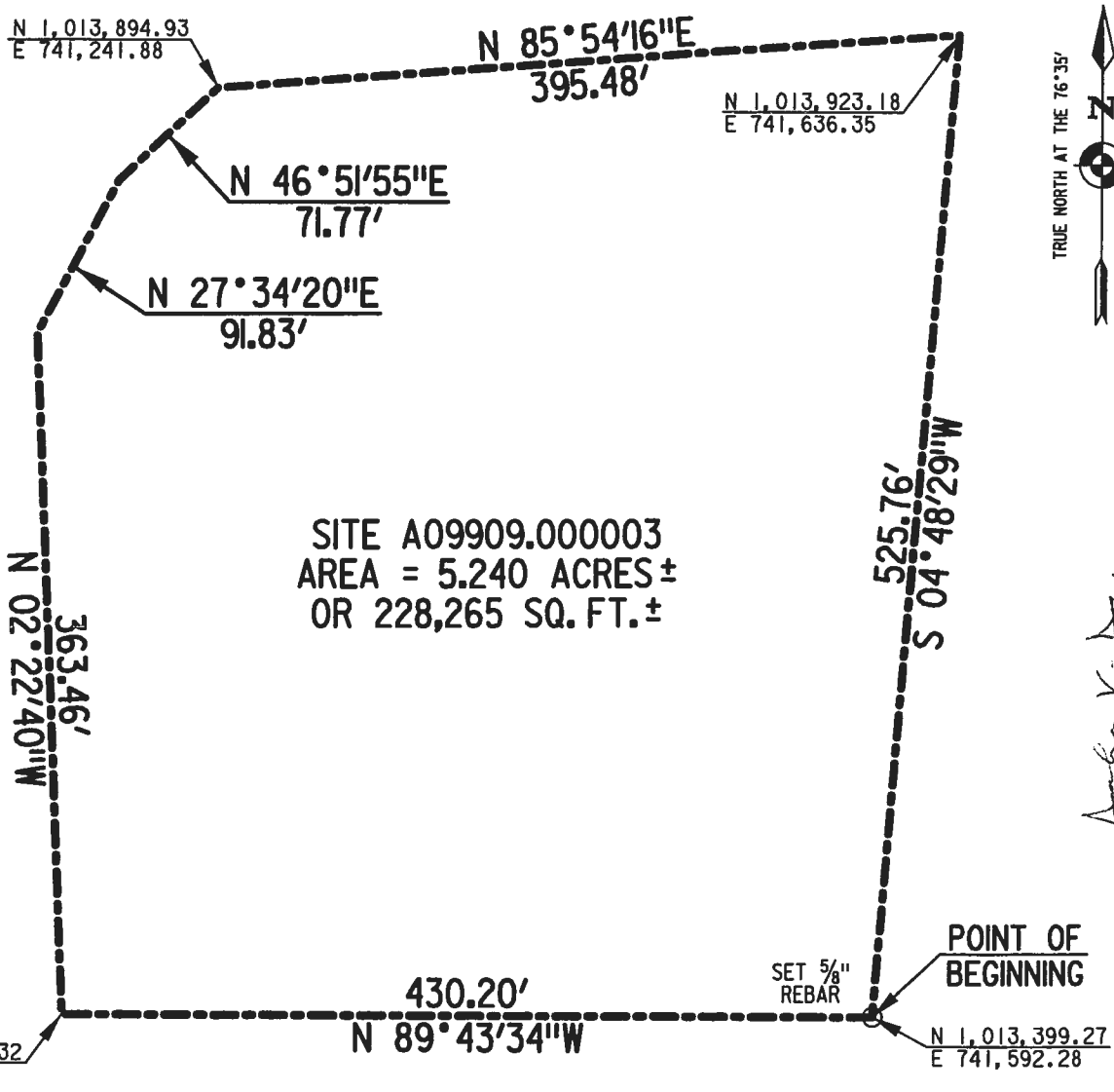
6.261

DESCRIPTION OF HISTORIC SITE NO. A09906.000261

All that tract or parcel of land containing 4.650 acres, more or less, situate on lands of now or formerly the Seneca Army Depot, in the Town of Romulus, County of Seneca, State of New York, as shown on a map entitled "Intensive Cultural Resources Survey – Historic Site No. A09906.000261", dated October 3, 2003 and having Drawing No. 1590602 6.261 and being more particularly bounded and described as follows:

Beginning at a set 5/8" rebar having grid coordinates of N = 994,020.42; E = 746,896.44 of the New York State Plane Coordinate System of 1983 (Cors 96), Central Zone, transverse mercator conformal projection of the North American Datum of 1983; thence

1. N 87°53'35" E (bearings are based on the grid meridian of said Central Zone), a distance of 509.03 feet to a point; thence
2. S 03°02'39" E, a distance of 394.51 feet to a point; thence
3. S 88°07'17" W, a distance of 520.60 feet to a point; thence
4. N 01°21'38" W, a distance of 392.42 feet to a point, said point being the Point or Place of Beginning.



*Arden V. Jaun*


SITE A09909.000003  
 AREA = 5.240 ACRES ±  
 OR 228,265 SQ. FT. ±

POINT OF BEGINNING

SET 5/8" REBAR

**SURVEY NOTES:**

- THE HORIZONTAL DATUM SHOWN HEREON IS REFERENCED TO THE NEW YORK STATE PLANE COORDINATE SYSTEM OF 1983 (CORS 96), CENTRAL ZONE, TRANSVERSE MERCATOR CONFORMAL PROJECTION OF THE NORTH AMERICAN DATUM OF 1983, UTILIZING GPS OBSERVATIONS AND THE NATIONAL GEODETIC SURVEY'S ONLINE USER POSITIONING SERVICE (OPUS) AND THE FOLLOWING MONUMENTS:
  - DF5882 NYMC ROCHESTER OPS CNT CORS ARP:  
 LAT. N43°06'41.28127" LON. W77°36'51.81170" N 1135393.399 E 544892.421
  - C06022 OSPA OSWEGO PORT AUTHO CORS ARP:  
 LAT. N43°27'53.55811" LON. W76°30'41.49799" N 1262516.825 E 839271.425
  - A12155 SYCN SYRACUSE CORS ARP:  
 LAT. N43°06'56.57897" LON. W76°05'36.22124" N 1135631.334 E 951023.534
- BOUNDARY LINES SHOWN HEREON REPRESENT THE LIMITS OF AN ARCHAEOLOGICAL HISTORIC SITE AS FLAGGED IN THE FIELD BY GEO-MARINE, INC. AND FIELD LOCATED BY SEAR-BROWN IN SEPTEMBER 2003.

COPYRIGHT © 2003 DRAWING ALTERATION IT IS A VIOLATION OF LAW FOR ANY PERSON, UNLESS ACTING UNDER THE DIRECTION OF LICENSED ARCHITECT, PROFESSIONAL ENGINEER, LANDSCAPE ARCHITECT, OR LAND SURVEYOR TO ALTER ANY ITEM ON THIS DOCUMENT IN ANY WAY. ANY LICENSEE WHO ALTERS THIS DOCUMENT IS REQUIRED BY LAW TO AFFIX HIS OR HER SEAL AND THE NOTATION ALTERED BY FOLLOWED BY HIS OR HER SIGNATURE AND SPECIFIC DESCRIPTION OF THE ALTERATIONS.	PROJECT ENGINEER/ARCHITECT PROJECT MANAGER <b>J. JAUN</b>	 US Army Corps of Engineers New York District	PROJECT <b>INTENSIVE CULTURAL RESOURCES SURVEY          SENECA ARMY DEPOT, TOWN OF VARICK          SENECA COUNTY, NEW YORK</b>	PROJECT NO. <b>1590602</b> DRAWING NO. <b>9.03</b>
	DRAWN BY <b>S. SMITH</b> SCALE 1" = 100' FIRST ISSUE DATE 10/03/03		TITLE OF DRAWING <b>HISTORIC SITE NO. A09909.000003</b>	

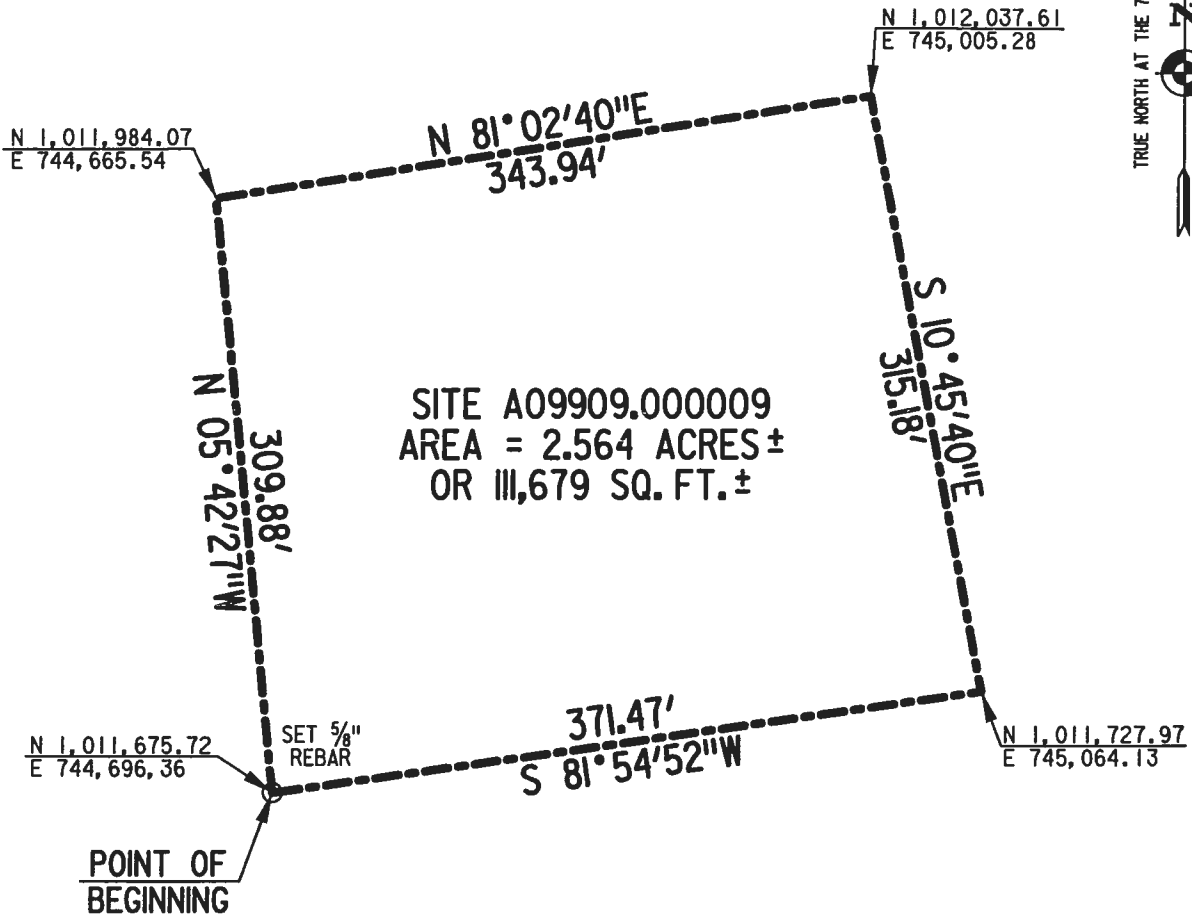
DESCRIPTION OF HISTORIC SITE NO. A09909.000003

All that tract or parcel of land containing 5.240 acres, more or less, situate on lands of now or formerly the Seneca Army Depot, in the Town of Varick, County of Seneca, State of New York, as shown on a map entitled "Intensive Cultural Resources Survey – Historic Site No. A09909.000003", dated October 3, 2003 and having Drawing No. 1590602 9.03 and being more particularly bounded and described as follows:

Beginning at a set 5/8" rebar having grid coordinates of N = 1,013,399.27; E = 741,592.28 of the New York State Plane Coordinate System of 1983 (Cors 96), Central Zone, transverse mercator conformal projection of the North American Datum of 1983; thence

1. N 89°43'34" W (bearings are based on the grid meridian of said Central Zone), a distance of 430.20 feet to a point; thence
2. N 02°22'40" W, a distance of 363.46 feet to a point; thence
3. N 27°34'20" E, a distance of 91.83 feet to a point; thence
4. N 46°51'55" E, a distance of 71.77 feet to a point; thence
5. N 85°54'16" E, a distance of 395.48 feet to a point; thence
6. S 04°48'29" W, a distance of 525.76 feet to a point, said point being the Point or Place of Beginning.






**SURVEY NOTES:**

- THE HORIZONTAL DATUM SHOWN HEREON IS REFERENCED TO THE NEW YORK STATE PLANE COORDINATE SYSTEM OF 1983 (CORS 96), CENTRAL ZONE, TRANSVERSE MERCATOR CONFORMAL PROJECTION OF THE NORTH AMERICAN DATUM OF 1983, UTILIZING GPS OBSERVATIONS AND THE NATIONAL GEODETIC SURVEY'S ONLINE USER POSITIONING SERVICE (OPUS) AND THE FOLLOWING MONUMENTS:
  - DF5882 NYMC ROCHESTER OPS CNT CORS ARP:  
LAT. N43°06'41.28127" LON. W77°36'51.81170" N 1135393.399 E 544892.421
  - CQ6022 OSPA OSWEGO PORT AUTHO CORS ARP:  
LAT. N43°27'53.55811" LON. W76°30'41.49799" N 1262516.825 E 839271.425
  - A12155 SYCN SYRACUSE CORS ARP:  
LAT. N43°06'56.57897" LON. W76°05'36.22124" N 1135631.334 E 951023.534
- BOUNDARY LINES SHOWN HEREON REPRESENT THE LIMITS OF AN ARCHAEOLOGICAL HISTORIC SITE AS FLAGGED IN THE FIELD BY GEO-MARINE, INC. AND FIELD LOCATED BY SEAR-BROWN IN SEPTEMBER 2003.

*John V. Jan*

<p>COPYRIGHT ©2003</p> <p>DRAWING ALTERATION</p> <p>IT IS A VIOLATION OF LAW FOR ANY PERSON UNLESS ACTING UNDER THE DIRECTION OF LICENSED ARCHITECT, PROFESSIONAL ENGINEER, LANDSCAPE ARCHITECT, OR LAND SURVEYOR TO ALTER ANY ITEM ON THIS DOCUMENT IN ANY WAY.</p> <p>ANY LICENSEE WHO ALTERS THIS DOCUMENT IS REQUIRED BY LAW TO AFFIX HIS OR HER SEAL AND THE NOTATION "ALTERED BY" FOLLOWED BY HIS OR HER SIGNATURE AND SPECIFIC DESCRIPTION OF THE ALTERATIONS.</p>	<p>PROJECT ENGINEER/ARCHITECT</p> <p>PROJECT MANAGER</p> <p>J. JAUN</p> <p>DRAWN BY</p> <p>S. SMITH</p> <p>SCALE</p> <p>1" = 100'</p> <p>FIRST ISSUE DATE</p> <p>10/03/03</p>	 <p>US Army Corps of Engineers New York District</p>	<p>PROJECT</p> <p>INTENSIVE CULTURAL RESOURCES SURVEY SENECA ARMY DEPOT, TOWN OF VARICK SENECA COUNTY, NEW YORK</p> <p>TITLE OF DRAWING</p> <p>HISTORIC SITE NO. A09909.000009</p>	<p>PROJECT NO.</p> <p>1590602</p> <p>DRAWING NO.</p> <p>9.09</p>
---	---	---	--	--

## DESCRIPTION OF HISTORIC SITE NO. A09909.000009

All that tract or parcel of land containing 2.564 acres, more or less, situate on lands of now or formerly the Seneca Army Depot, in the Town of Varick, County of Seneca, State of New York, as shown on a map entitled "Intensive Cultural Resources Survey – Historic Site No. A09909.000009", dated October 3, 2003 and having Drawing No. 1590602 9.09 and being more particularly bounded and described as follows:

Beginning at a set 5/8" rebar having grid coordinates of  $N = 1,011,675.72$ ;  $E = 744,696.36$  of the New York State Plane Coordinate System of 1983 (Cors 96), Central Zone, transverse mercator conformal projection of the North American Datum of 1983; thence

1. N  $05^{\circ}42'27''$  W (bearings are based on the grid meridian of said Central Zone), a distance of 309.88 feet to a point; thence
2. N  $81^{\circ}02'40''$  E, a distance of 343.94 feet to a point; thence
3. S  $10^{\circ}45'40''$  E, a distance of 315.18 feet to a point; thence
4. S  $81^{\circ}54'52''$  W, a distance of 371.47 feet to a point, said point being the Point or Place of Beginning.

POINT OF BEGINNING

N 1,007,447.79  
E 736,203.87

SET 5/8" REBAR

291.78'  
S 88°20'52"E

N 1,007,439.38  
E 736,495.53

S 03°41'26"W  
199.39'

S 25°09'41"E  
211.38'

S 02°45'33"E  
249.86'

S 88°33'50"W  
339.20'

N 1,006,791.00  
E 736,245.50

N 03°37'36"W  
658.10'

SITE A09909.000014  
AREA = 4.627 ACRES ±  
OR 201,567 SQ. FT. ±



*John V. Jaun*

SURVEY NOTES:

- THE HORIZONTAL DATUM SHOWN HEREON IS REFERENCED TO THE NEW YORK STATE PLANE COORDINATE SYSTEM OF 1983 (CORS 96), CENTRAL ZONE, TRANSVERSE MERCATOR CONFORMAL PROJECTION OF THE NORTH AMERICAN DATUM OF 1983, UTILIZING GPS OBSERVATIONS AND THE NATIONAL GEODETIC SURVEY'S ONLINE USER POSITIONING SERVICE (OPUS) AND THE FOLLOWING MONUMENTS:
  - DF5882 NYMC ROCHESTER OPS CNT CORS ARP:  
LAT. N43°06'41.28127" LON. W77°36'51.81170" N 1135393.399 E 544892.421
  - C06022 OSPA OSWEGO PORT AUTHO CORS ARP:  
LAT. N43°27'53.55811" LON. W76°30'41.49799" N 1262516.825 E 839271.425
  - A12155 SYCN SYRACUSE CORS ARP:  
LAT. N43°06'56.57897" LON. W76°05'36.22124" N 1135631.334 E 951023.534
- BOUNDARY LINES SHOWN HEREON REPRESENT THE LIMITS OF AN ARCHAEOLOGICAL HISTORIC SITE AS FLAGGED IN THE FIELD BY GEO-MARINE, INC. AND FIELD LOCATED BY SEAR-BROWN IN SEPTEMBER 2003.

COPYRIGHT © 2003

PROJECT ENGINEER/ARCHITECT

PROJECT MANAGER  
J. JAUN

DRAWN BY  
S. SMITH

SCALE  
1" = 100'  
FIRST ISSUE DATE  
9/26/03



US Army Corps  
of Engineers  
New York District

PROJECT

INTENSIVE CULTURAL RESOURCES SURVEY  
SENECA ARMY DEPOT, TOWN OF VARICK  
SENECA COUNTY, NEW YORK

TITLE OF DRAWING

HISTORIC SITE NO. A09909.000014

PROJECT NO.

1590602

DRAWING NO.

9.14

DRAWING ALTERATION  
IT IS A VIOLATION OF LAW FOR ANY PERSON, UNLESS ACTING UNDER THE DIRECTION OF LICENSED ARCHITECT, PROFESSIONAL ENGINEER, LANDSCAPE ARCHITECT, OR LAND SURVEYOR TO ALTER ANY ITEM ON THIS DOCUMENT IN ANY WAY.

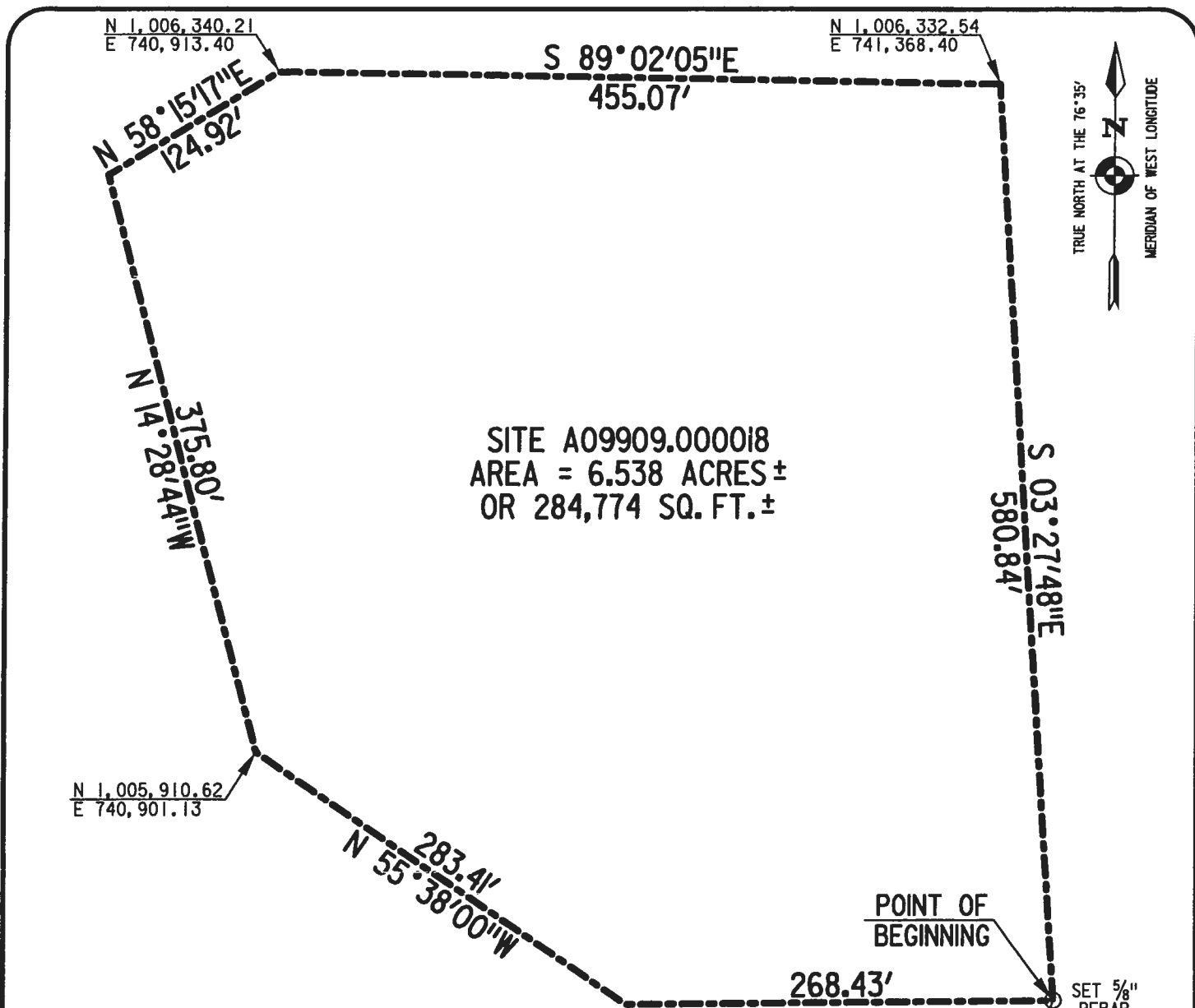
ANY LICENSEE WHO ALTERS THIS DOCUMENT IS REQUIRED BY LAW TO AFFIX HIS OR HER SEAL AND THE NOTATION "ALTERED BY" FOLLOWED BY HIS OR HER SIGNATURE AND SPECIFIC DESCRIPTION OF THE ALTERATIONS.

DESCRIPTION OF HISTORIC SITE NO. A09909.000014

All that tract or parcel of land containing 4.627 acres, more or less, situate on lands of now or formerly the Seneca Army Depot, in the Town of Varick, County of Seneca, State of New York, as shown on a map entitled "Intensive Cultural Resources Survey – Historic Site No. A09909.000014", dated September 26, 2003 and having Drawing No. 1590602 9.14 and being more particularly bounded and described as follows:

Beginning at a set 5/8" rebar having grid coordinates of N = 1,007,447.79; E = 736,203.87 of the New York State Plane Coordinate System of 1983 (Cors 96), Central Zone, transverse mercator conformal projection of the North American Datum of 1983; thence

1. S 88°20'52" E (bearings are based on the grid meridian of said Central Zone), a distance of 291.78 feet to a point; thence
2. S 03°41'26" W, a distance of 199.39 feet to a point; thence
3. S 25°09'41" E, a distance of 211.38 feet to a point; thence
4. S 02°45'33" E, a distance of 249.86 feet to a point; thence
5. S 88°33'50" W, a distance of 339.20 feet to a point; thence
6. N 03°37'36" W, a distance of 658.10 feet to a point, said point being the Point or Place of Beginning.



SITE A09909.0000i8  
 AREA = 6.538 ACRES ±  
 OR 284,774 SQ. FT. ±

**SURVEY NOTES:**

- THE HORIZONTAL DATUM SHOWN HEREON IS REFERENCED TO THE NEW YORK STATE PLANE COORDINATE SYSTEM OF 1983 (CORS 96), CENTRAL ZONE, TRANSVERSE MERCATOR CONFORMAL PROJECTION OF THE NORTH AMERICAN DATUM OF 1983, UTILIZING GPS OBSERVATIONS AND THE NATIONAL GEODETIC SURVEY'S ONLINE USER POSITIONING SERVICE (OPUS) AND THE FOLLOWING MONUMENTS:
  - DF5882 NYMC ROCHESTER OPS CNT CORS ARP:  
 LAT. N43°06'41.28127" LON. W77°36'51.81170" N 1135393.399 E 544892.421
  - C06022 OSPA OSWEGO PORT AUTHO CORS ARP:  
 LAT. N43°27'53.55811" LON. W76°30'41.49799" N 1262516.825 E 839271.425
  - A12155 SYCN SYRACUSE CORS ARP:  
 LAT. N43°06'56.57897" LON. W76°05'36.22124" N 1135631.334 E 951023.534
- BOUNDARY LINES SHOWN HEREON REPRESENT THE LIMITS OF AN ARCHAEOLOGICAL HISTORIC SITE AS FLAGGED IN THE FIELD BY GEO-MARINE, INC. AND FIELD LOCATED BY SEAR-BROWN IN SEPTEMBER 2003.

*J. Jaun*

COPYRIGHT © 2003  
 DRAWING ALTERATION  
 IT IS A VIOLATION OF LAW FOR ANY PERSON, UNLESS ACTING UNDER THE DIRECTION OF LICENSED ARCHITECT, PROFESSIONAL ENGINEER, LANDSCAPE ARCHITECT, OR LAND SURVEYOR TO ALTER ANY ITEM ON THIS DOCUMENT IN ANY WAY.  
 ANY LICENSEE WHO ALTERS THIS DOCUMENT IS REQUIRED BY LAW TO AFFIX HIS OR HER SEAL AND THE NOTATION "ALTERED BY" FOLLOWED BY HIS OR HER SIGNATURE AND SPECIFIC DESCRIPTION OF THE ALTERATIONS.

PROJECT ENGINEER/ARCHITECT  
 PROJECT MANAGER  
**J. JAUN**  
 DRAWN BY  
**S. SMITH**  
 SCALE  
 1" = 100'  
 FIRST ISSUE DATE  
 10/03/03



US Army Corps  
 of Engineers  
 New York District

PROJECT  
**INTENSIVE CULTURAL RESOURCES SURVEY  
 SENECA ARMY DEPOT, TOWN OF VARICK  
 SENECA COUNTY, NEW YORK**  
 TITLE OF DRAWING  
**HISTORIC SITE NO. A09909.0000i8**

PROJECT NO.  
**1590602**  
 DRAWING NO.  
**9.18**

DESCRIPTION OF HISTORIC SITE NO. A09909.000018

All that tract or parcel of land containing 6.538 acres, more or less, situate on lands of now or formerly the Seneca Army Depot, in the Town of Varick, County of Seneca, State of New York, as shown on a map entitled "Intensive Cultural Resources Survey – Historic Site No. A09909.000018", dated October 3, 2003 and having Drawing No. 1590602 9.18 and being more particularly bounded and described as follows:

Beginning at a set 5/8" rebar having grid coordinates of N = 1,005,752.77; E = 741,403.49 of the New York State Plane Coordinate System of 1983 (Cors 96), Central Zone, transverse mercator conformal projection of the North American Datum of 1983; thence

1. S 89°32'46" W (bearings are based on the grid meridian of said Central Zone), a distance of 268.43 feet to a point; thence
2. N 55°38'00" W, a distance of 283.41 feet to a point; thence
3. N 14°28'44" W, a distance of 375.80 feet to a point; thence
4. N 58°15'17" E, a distance of 124.92 feet to a point; thence
5. S 89°02'05" E, a distance of 455.07 feet to a point; thence
6. S 03°27'48" E, a distance of 580.84 feet to a point, said point being the Point or Place of Beginning.

SITE A09909.000018

N 1,005,740.20  
E 740,903.60

N 87°25'03"E  
231.70'

N 89°32'46"E  
268.43'

N 1,005,752.77  
E 741,403.49

POINT OF BEGINNING  
SET 5/8" REBAR

TRUE NORTH AT THE 76°35'



N 03°04'52"W  
368.69'

SITE A09909.000019  
AREA = 4.213 ACRES ±  
OR 183,517 SQ. FT. ±

S 01°46'04"E  
367.05'

S 88°23'10"W  
491.59'

N 1,005,372.05  
E 740,923.41

N 1,005,385.89  
E 741,414.81

**SURVEY NOTES:**

- THE HORIZONTAL DATUM SHOWN HEREON IS REFERENCED TO THE NEW YORK STATE PLANE COORDINATE SYSTEM OF 1983 (CORS 96), CENTRAL ZONE, TRANSVERSE MERCATOR CONFORMAL PROJECTION OF THE NORTH AMERICAN DATUM OF 1983, UTILIZING GPS OBSERVATIONS AND THE NATIONAL GEODETIC SURVEY'S ONLINE USER POSITIONING SERVICE (OPUS) AND THE FOLLOWING MONUMENTS:
  - DF5882 NYMC ROCHESTER OPS CNT CORS ARP:  
LAT. N43°06'41.28127" LON. W77°36'51.81170" N 1135393.399 E 544892.421
  - CQ6022 OSPA OSWEGO PORT AUTHO CORS ARP:  
LAT. N43°27'53.55811" LON. W76°30'41.49799" N 1262516.825 E 839271.425
  - A12155 SYCN SYRACUSE CORS ARP:  
LAT. N43°06'56.57897" LON. W76°05'36.22124" N 1135631.334 E 951023.534
- BOUNDARY LINES SHOWN HEREON REPRESENT THE LIMITS OF AN ARCHAEOLOGICAL HISTORIC SITE AS FLAGGED IN THE FIELD BY GEO-MARINE, INC. AND FIELD LOCATED BY SEAR-BROWN IN SEPTEMBER 2003.

*John V. Jan*

COPYRIGHT © 2003

**DRAWING ALTERATION**  
IT IS A VIOLATION OF LAW FOR ANY PERSON, UNLESS ACTING UNDER THE DIRECTION OF LICENSED ARCHITECT, PROFESSIONAL ENGINEER, LANDSCAPE ARCHITECT, OR LAND SURVEYOR TO ALTER ANY ITEM ON THIS DOCUMENT IN ANY WAY.

ANY LICENSEE WHO ALTERS THIS DOCUMENT IS REQUIRED BY LAW TO AFFIX HIS OR HER SEAL AND THE NOTATION ALTERED BY HIS OR HER SIGNATURE AND SPECIFIC DESCRIPTION OF THE ALTERATIONS.

PROJECT ENGINEER/ARCHITECT

PROJECT MANAGER  
J. JAUN

DRAWN BY  
S. SMITH

SCALE 1" = 100'  
FIRST ISSUE DATE 9/26/03



US Army Corps  
of Engineers  
New York District

PROJECT

INTENSIVE CULTURAL RESOURCES SURVEY  
SENECA ARMY DEPOT, TOWN OF VARICK  
SENECA COUNTY, NEW YORK

TITLE OF DRAWING

HISTORIC SITE NO. A09909.000019

PROJECT NO.

1590602

DRAWING NO.

9.19

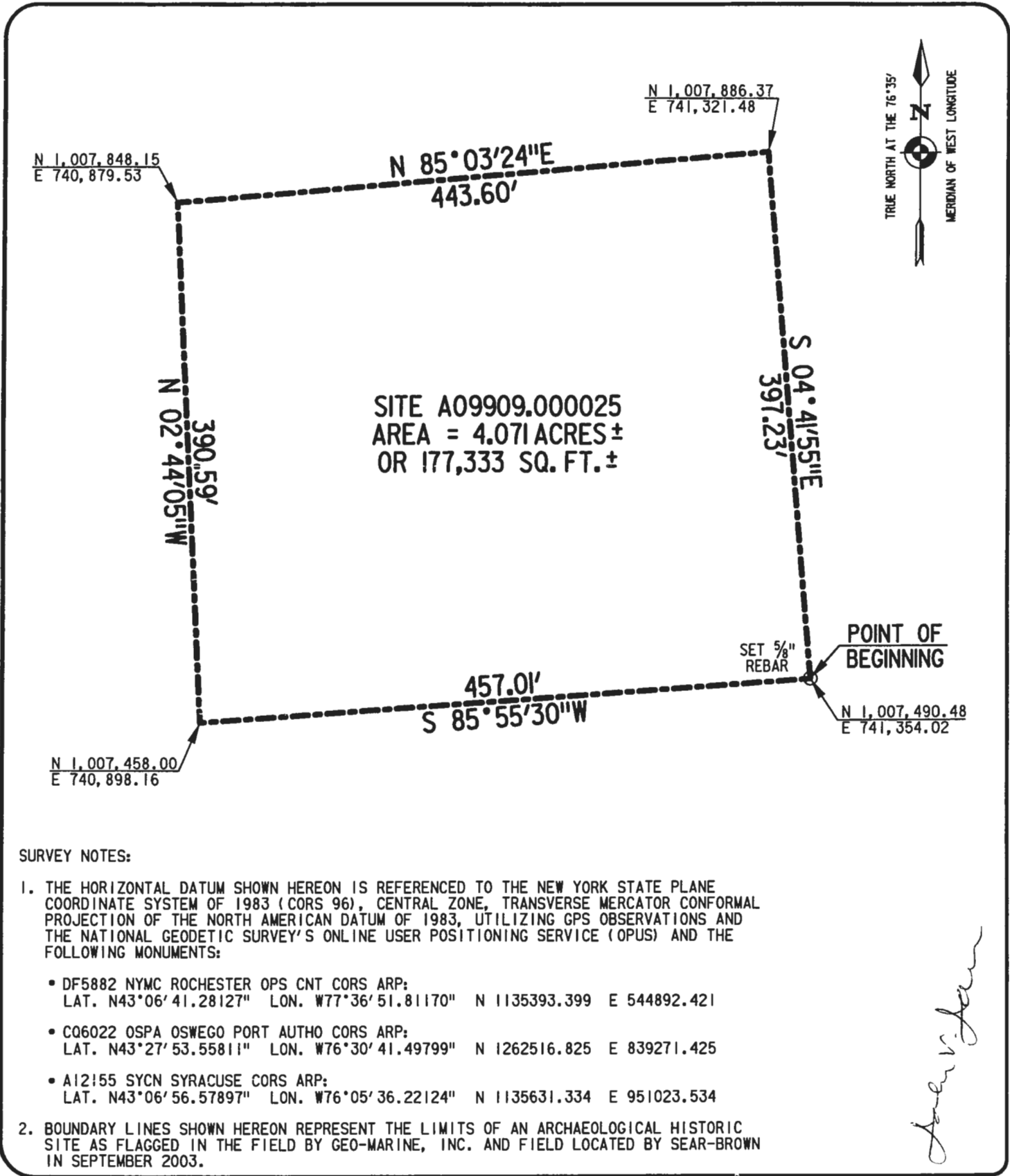
DESCRIPTION OF HISTORIC SITE NO. A09909.000019

All that tract or parcel of land containing 4.213 acres, more or less, situate on lands of now or formerly the Seneca Army Depot, in the Town of Varick, County of Seneca, State of New York, as shown on a map entitled "Intensive Cultural Resources Survey – Historic Site No. A09909.000019", dated September 26, 2003 and having Drawing No. 1590602 9.19 and being more particularly bounded and described as follows:

Beginning at a set 5/8" rebar having grid coordinates of N = 1,005,752.77; E = 741,403.49 of the New York State Plane Coordinate System of 1983 (Cors 96), Central Zone, transverse mercator conformal projection of the North American Datum of 1983; thence

1. S 01°46'04" E (bearings are based on the grid meridian of said Central Zone), a distance of 367.05 feet to a point; thence
2. S 88°23'10" W, a distance of 491.59 feet to a point; thence
3. N 03°04'52" W, a distance of 368.69 feet to a point; thence
4. N 87°25'03" E, a distance of 231.70 feet to a point; thence
5. N 89°32'46" E, a distance of 268.43 feet to a point, said point being the Point or Place of Beginning.






**SURVEY NOTES:**

- THE HORIZONTAL DATUM SHOWN HEREON IS REFERENCED TO THE NEW YORK STATE PLANE COORDINATE SYSTEM OF 1983 (CORS 96), CENTRAL ZONE, TRANSVERSE MERCATOR CONFORMAL PROJECTION OF THE NORTH AMERICAN DATUM OF 1983, UTILIZING GPS OBSERVATIONS AND THE NATIONAL GEODETIC SURVEY'S ONLINE USER POSITIONING SERVICE (OPUS) AND THE FOLLOWING MONUMENTS:
  - DF5882 NYMC ROCHESTER OPS CNT CORS ARP:  
LAT. N43°06'41.28127" LON. W77°36'51.81170" N 1135393.399 E 544892.421
  - CQ6022 OSPA OSWEGO PORT AUTHO CORS ARP:  
LAT. N43°27'53.55811" LON. W76°30'41.49799" N 1262516.825 E 839271.425
  - A12155 SYCN SYRACUSE CORS ARP:  
LAT. N43°06'56.57897" LON. W76°05'36.22124" N 1135631.334 E 951023.534
- BOUNDARY LINES SHOWN HEREON REPRESENT THE LIMITS OF AN ARCHAEOLOGICAL HISTORIC SITE AS FLAGGED IN THE FIELD BY GEO-MARINE, INC. AND FIELD LOCATED BY SEAR-BROWN IN SEPTEMBER 2003.

*John V. Jan*

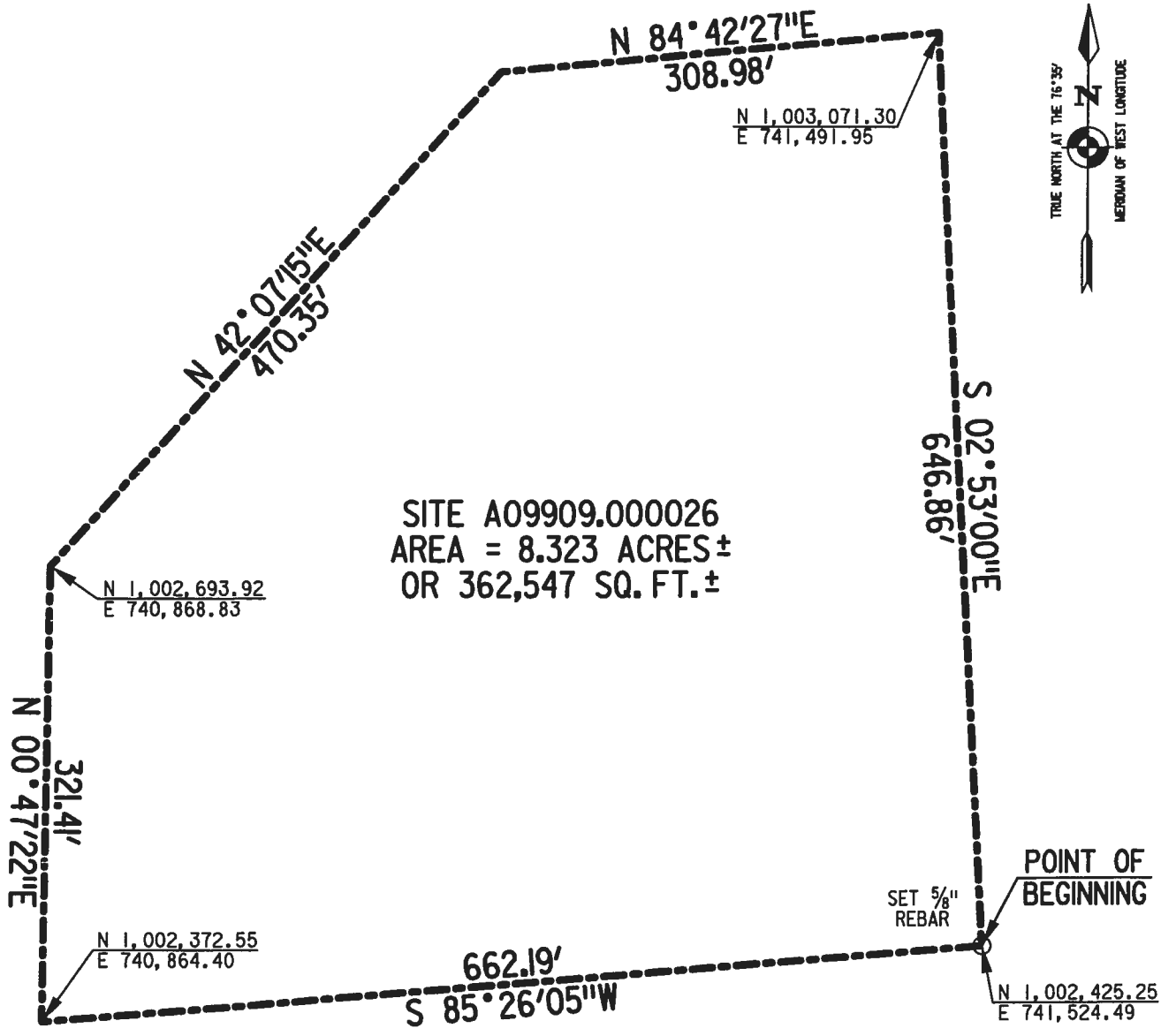
<p>COPYRIGHT © 2003</p> <p><b>DRAWING ALTERATION</b></p> <p>IT IS A VIOLATION OF LAW FOR ANY PERSON, UNLESS ACTING UNDER THE DIRECTION OF LICENSED ARCHITECT, PROFESSIONAL ENGINEER, LANDSCAPE ARCHITECT, OR LAND SURVEYOR TO ALTER ANY ITEM ON THIS DOCUMENT IN ANY WAY.</p> <p>ANY LICENSEE WHO ALTERS THIS DOCUMENT IS REQUIRED BY LAW TO AFFIX HIS OR HER SEAL AND THE NOTATION "ALTERED BY" FOLLOWED BY HIS OR HER SIGNATURE AND SPECIFIC DESCRIPTION OF THE ALTERATIONS.</p>	<p>PROJECT ENGINEER/ARCHITECT</p> <hr/> <p>PROJECT MANAGER</p> <p>J. JAUN</p> <hr/> <p>DRAWN BY</p> <p>S. SMITH</p> <p>SCALE 1" = 100'</p> <p>FIRST ISSUE DATE 9/26/03</p>	 <p>US Army Corps of Engineers New York District</p>	<p>PROJECT</p> <p>INTENSIVE CULTURAL RESOURCES SURVEY SENECA ARMY DEPOT, TOWN OF VARICK SENECA COUNTY, NEW YORK</p> <hr/> <p>TITLE OF DRAWING</p> <p>HISTORIC SITE NO. A09909.000025</p>	<p>PROJECT NO.</p> <p>1590602</p> <hr/> <p>DRAWING NO.</p> <p>9.25</p>
--	--	---	--	--

DESCRIPTION OF HISTORIC SITE NO. A09909.000025

All that tract or parcel of land containing 4.071 acres, more or less, situate on lands of now or formerly the Seneca Army Depot, in the Town of Varick, County of Seneca, State of New York, as shown on a map entitled "Intensive Cultural Resources Survey – Historic Site No. A09909.000025", dated September 26, 2003 and having Drawing No. 1590602 9.25 and being more particularly bounded and described as follows:

Beginning at a set 5/8" rebar having grid coordinates of N = 1,007,490.48; E = 741,354.02 of the New York State Plane Coordinate System of 1983 (Cors 96), Central Zone, transverse mercator conformal projection of the North American Datum of 1983; thence

1. S 85°55'30" W (bearings are based on the grid meridian of said Central Zone), a distance of 457.01 feet to a point; thence
2. N 02°44'05" W, a distance of 390.59 feet to a point; thence
3. N 85°03'24" E, a distance of 443.60 feet to a point; thence
4. S 04°41'55" E, a distance of 397.23 feet to a point, said point being the Point or Place of Beginning.




SITE A09909.000026  
 AREA = 8.323 ACRES ±  
 OR 362,547 SQ. FT. ±



**SURVEY NOTES:**

- THE HORIZONTAL DATUM SHOWN HEREON IS REFERENCED TO THE NEW YORK STATE PLANE COORDINATE SYSTEM OF 1983 (CORS 96), CENTRAL ZONE, TRANSVERSE MERCATOR CONFORMAL PROJECTION OF THE NORTH AMERICAN DATUM OF 1983, UTILIZING GPS OBSERVATIONS AND THE NATIONAL GEODETIC SURVEY'S ONLINE USER POSITIONING SERVICE (OPUS) AND THE FOLLOWING MONUMENTS:
  - DF5882 NYMC ROCHESTER OPS CNT CORS ARP:  
 LAT. N43°06'41.28127" LON. W77°36'51.81170" N 1135393.399 E 544892.421
  - CQ6022 OSPA OSWEGO PORT AUTHO CORS ARP:  
 LAT. N43°27'53.55811" LON. W76°30'41.49799" N 1262516.825 E 839271.425
  - A12155 SYCN SYRACUSE CORS ARP:  
 LAT. N43°06'56.57897" LON. W76°05'36.22124" N 1135631.334 E 951023.534
- BOUNDARY LINES SHOWN HEREON REPRESENT THE LIMITS OF AN ARCHAEOLOGICAL HISTORIC SITE AS FLAGGED IN THE FIELD BY GEO-MARINE, INC. AND FIELD LOCATED BY SEAR-BROWN IN SEPTEMBER 2003.

*J. Jaun*

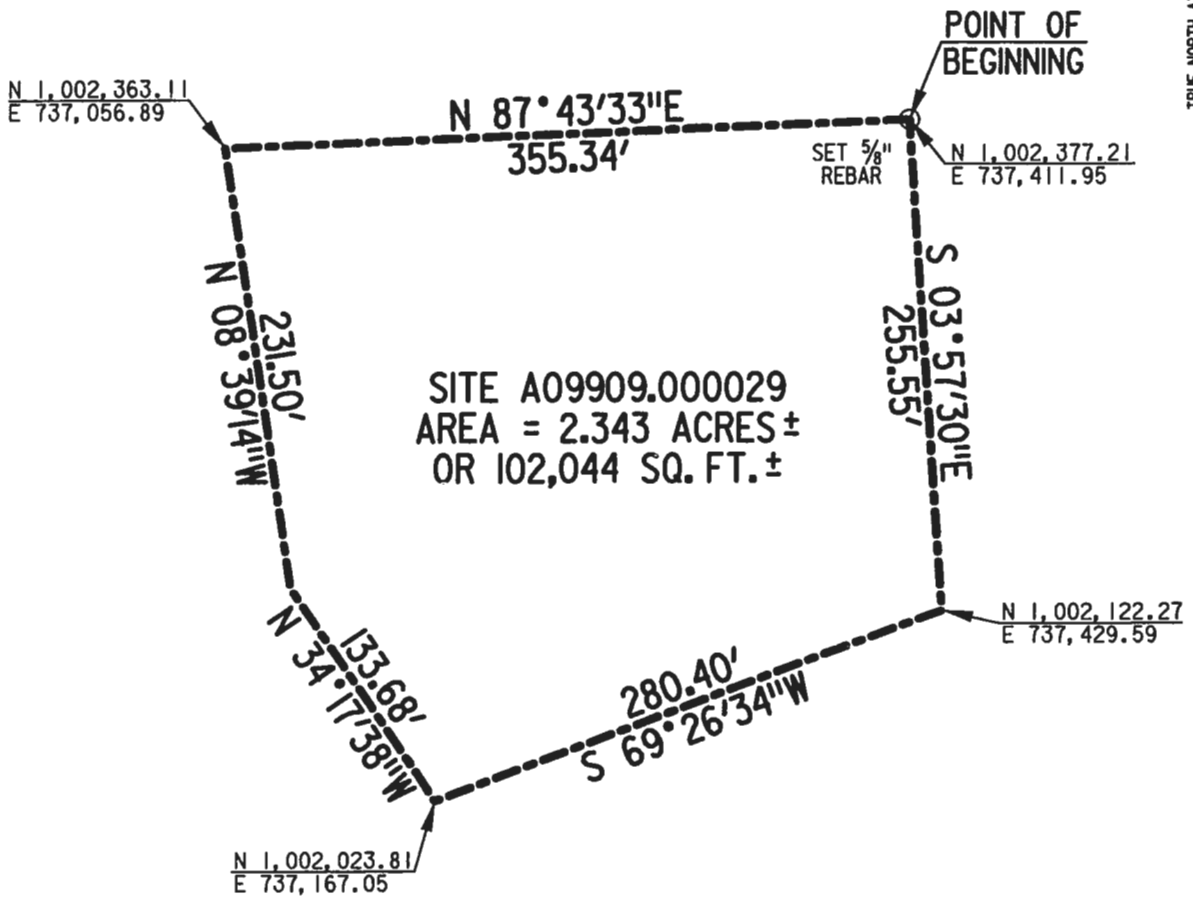
COPYRIGHT © 2003 DRAWING ALTERATION IT IS A VIOLATION OF LAW FOR ANY PERSON, UNLESS ACTING UNDER THE DIRECTION OF LICENSED ARCHITECT, PROFESSIONAL ENGINEER, LANDSCAPE ARCHITECT, OR LAND SURVEYOR TO ALTER ANY ITEM ON THIS DOCUMENT IN ANY WAY. ANY LICENSEE WHO ALTERS THIS DOCUMENT IS REQUIRED BY LAW TO AFFIX HIS OR HER SEAL AND THE NOTATION ALTERED BY FOLLOWED BY HIS OR HER SIGNATURE AND SPECIFIC DESCRIPTION OF THE ALTERATIONS.	PROJECT ENGINEER/ARCHITECT PROJECT MANAGER <b>J. JAUN</b>	 US Army Corps of Engineers New York District	PROJECT <b>INTENSIVE CULTURAL RESOURCES SURVEY          SENECA ARMY DEPOT, TOWN OF VARICK          SENECA COUNTY, NEW YORK</b>	PROJECT NO. <b>1590602</b> DRAWING NO. <b>9.26</b>
	DRAWN BY <b>S. SMITH</b> SCALE 1" = 120' FIRST ISSUE DATE 9/26/03		TITLE OF DRAWING <b>HISTORIC SITE NO. A09909.000026</b>	

DESCRIPTION OF HISTORIC SITE NO. A09909.000026

All that tract or parcel of land containing 8.323 acres, more or less, situate on lands of now or formerly the Seneca Army Depot, in the Town of Varick, County of Seneca, State of New York, as shown on a map entitled "Intensive Cultural Resources Survey – Historic Site No. A09909.000026", dated September 26, 2003 and having Drawing No. 1590602 9.26 and being more particularly bounded and described as follows:

Beginning at a set 5/8" rebar having grid coordinates of N = 1,002,425.25; E = 741,524.49 of the New York State Plane Coordinate System of 1983 (Cors 96), Central Zone, transverse mercator conformal projection of the North American Datum of 1983; thence


1. S 85°26'05" W (bearings are based on the grid meridian of said Central Zone), a distance of 662.19 feet to a point; thence
2. N 00°47'22" E, a distance of 321.41 feet to a point; thence
3. N 42°07'15" E, a distance of 470.35 feet to a point; thence
4. N 84°42'27" E, a distance of 308.98 feet to a point; thence
5. S 02°53'00" E, a distance of 646.86 feet to a point, said point being the Point or Place of Beginning.



**SURVEY NOTES:**

- THE HORIZONTAL DATUM SHOWN HEREON IS REFERENCED TO THE NEW YORK STATE PLANE COORDINATE SYSTEM OF 1983 (CORS 96), CENTRAL ZONE, TRANSVERSE MERCATOR CONFORMAL PROJECTION OF THE NORTH AMERICAN DATUM OF 1983, UTILIZING GPS OBSERVATIONS AND THE NATIONAL GEODETIC SURVEY'S ONLINE USER POSITIONING SERVICE (OPUS) AND THE FOLLOWING MONUMENTS:
  - DF5882 NYMC ROCHESTER OPS CNT CORS ARP:  
LAT. N43°06'41.28127" LON. W77°36'51.81170" N 1135393.399 E 544892.421
  - CQ6022 OSPA OSWEGO PORT AUTHO CORS ARP:  
LAT. N43°27'53.55811" LON. W76°30'41.49799" N 1262516.825 E 839271.425
  - A12155 SYCN SYRACUSE CORS ARP:  
LAT. N43°06'56.57897" LON. W76°05'36.22124" N 1135631.334 E 951023.534
- BOUNDARY LINES SHOWN HEREON REPRESENT THE LIMITS OF AN ARCHAEOLOGICAL HISTORIC SITE AS FLAGGED IN THE FIELD BY GEO-MARINE, INC. AND FIELD LOCATED BY SEAR-BROWN IN SEPTEMBER 2003.

*John V. Jaun*

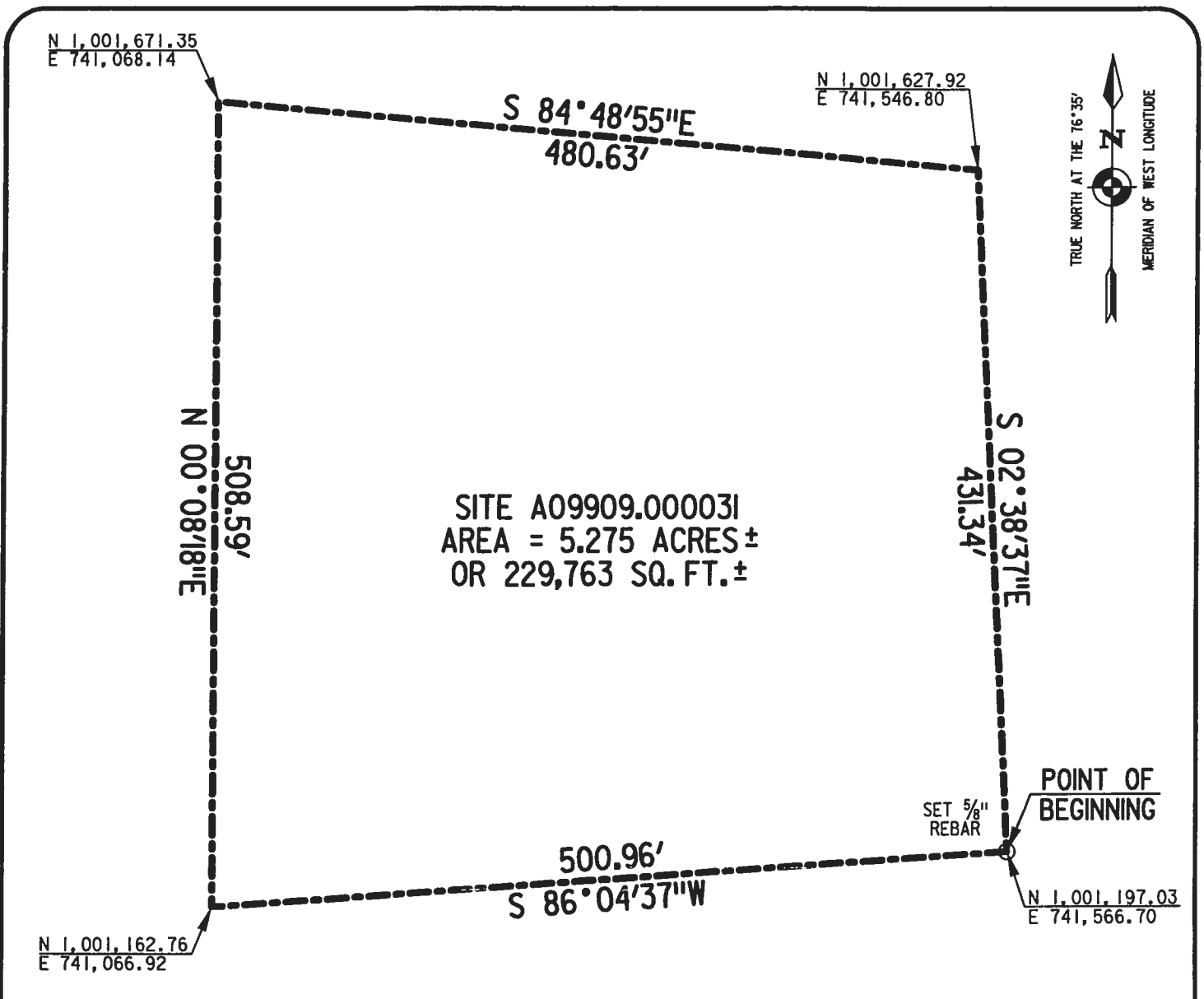
COPYRIGHT © 2003 DRAWING ALTERATION IT IS A VIOLATION OF LAW FOR ANY PERSON, UNLESS ACTING UNDER THE DIRECTION OF LICENSED ARCHITECT, PROFESSIONAL ENGINEER, LANDSCAPE ARCHITECT, OR LAND SURVEYOR TO ALTER ANY ITEM ON THIS DOCUMENT IN ANY WAY. ANY LICENSEE WHO ALTERS THIS DOCUMENT IS REQUIRED BY LAW TO AFFIX HIS OR HER SEAL AND THE NOTATION "ALTERED BY" FOLLOWED BY HIS OR HER SIGNATURE AND SPECIFIC DESCRIPTION OF THE ALTERATIONS.	PROJECT ENGINEER/ARCHITECT PROJECT MANAGER <b>J. JAUN</b>	 US Army Corps of Engineers New York District	PROJECT <b>INTENSIVE CULTURAL RESOURCES SURVEY          SENECA ARMY DEPOT, TOWN OF VARICK          SENECA COUNTY, NEW YORK</b>	PROJECT NO. <b>1590602</b> DRAWING NO. <b>9.29</b>
	DRAWN BY <b>S. SMITH</b> SCALE 1" = 100' FIRST ISSUE DATE 10/03/03		TITLE OF DRAWING <b>HISTORIC SITE NO. A09909.000029</b>	

## DESCRIPTION OF HISTORIC SITE NO. A09909.000029

All that tract or parcel of land containing 2.343 acres, more or less, situate on lands of now or formerly the Seneca Army Depot, in the Town of Varick, County of Seneca, State of New York, as shown on a map entitled "Intensive Cultural Resources Survey – Historic Site No. A09909.000029", dated October 3, 2003 and having Drawing No. 1590602 9.29 and being more particularly bounded and described as follows:

Beginning at a set 5/8" rebar having grid coordinates of N = 1,002,377.21; E = 737,411.95 of the New York State Plane Coordinate System of 1983 (Cors 96), Central Zone, transverse mercator conformal projection of the North American Datum of 1983; thence

1. S 03°57'30" E (bearings are based on the grid meridian of said Central Zone), a distance of 255.55 feet to a point; thence
2. S 69°26'34" W, a distance of 280.40 feet to a point; thence
3. N 34°17'38" W, a distance of 133.68 feet to a point; thence
4. N 08°39'14" W, a distance of 231.50 feet to a point; thence
5. N 87°43'33" E, a distance of 355.34 feet to a point, said point being the Point or Place of Beginning.



SITE A09909.000031  
 AREA = 5.275 ACRES ±  
 OR 229,763 SQ. FT. ±

POINT OF BEGINNING

SET 5/8" REBAR

**SURVEY NOTES:**

- THE HORIZONTAL DATUM SHOWN HEREON IS REFERENCED TO THE NEW YORK STATE PLANE COORDINATE SYSTEM OF 1983 (CORS 96), CENTRAL ZONE, TRANSVERSE MERCATOR CONFORMAL PROJECTION OF THE NORTH AMERICAN DATUM OF 1983, UTILIZING GPS OBSERVATIONS AND THE NATIONAL GEODETIC SURVEY'S ONLINE USER POSITIONING SERVICE (OPUS) AND THE FOLLOWING MONUMENTS:
  - DF5882 NYMC ROCHESTER OPS CNT CORS ARP:  
 LAT. N43°06'41.28127" LON. W77°36'51.81170" N 1135393.399 E 544892.421
  - CQ6022 OSPA OSWEGO PORT AUTHO CORS ARP:  
 LAT. N43°27'53.55811" LON. W76°30'41.49799" N 1262516.825 E 839271.425
  - A12155 SYCN SYRACUSE CORS ARP:  
 LAT. N43°06'56.57897" LON. W76°05'36.22124" N 1135631.334 E 951023.534
- BOUNDARY LINES SHOWN HEREON REPRESENT THE LIMITS OF AN ARCHAEOLOGICAL HISTORIC SITE AS FLAGGED IN THE FIELD BY GEO-MARINE, INC. AND FIELD LOCATED BY SEAR-BROWN IN SEPTEMBER 2003.

*J. Jaun*

COPYRIGHT © 2003  
 DRAWING ALTERATION  
 IT IS A VIOLATION OF LAW FOR ANY PERSON, UNLESS ACTING UNDER THE DIRECTION OF LICENSED ARCHITECT, PROFESSIONAL ENGINEER, LANDSCAPE ARCHITECT, OR LAND SURVEYOR TO ALTER ANY ITEM ON THIS DOCUMENT IN ANY WAY.  
 ANY LICENSEE WHO ALTERS THIS DOCUMENT IS REQUIRED BY LAW TO AFTER HIS OR HER SEAL AND THE NOTATION "ALTERED BY" FOLLOWED BY HIS OR HER SIGNATURE AND SPECIFIC DESCRIPTION OF THE ALTERATIONS.

PROJECT ENGINEER/ARCHITECT  
 PROJECT MANAGER  
 J. JAUN  
 DRAWN BY  
 S. SMITH  
 SCALE  
 1" = 100'  
 FIRST ISSUE DATE  
 9/26/03



US Army Corps of Engineers  
 New York District

PROJECT  
 INTENSIVE CULTURAL RESOURCES SURVEY  
 SENECA ARMY DEPOT, TOWN OF ROMULUS  
 SENECA COUNTY, NEW YORK  
 TITLE OF DRAWING  
 HISTORIC SITE NO. A09909.000031

PROJECT NO.  
 1590602  
 DRAWING NO.  
 9.31

1590602/D09.31  
9/26/03  
J.V.J.

DESCRIPTION OF HISTORIC SITE NO. A09909.000031

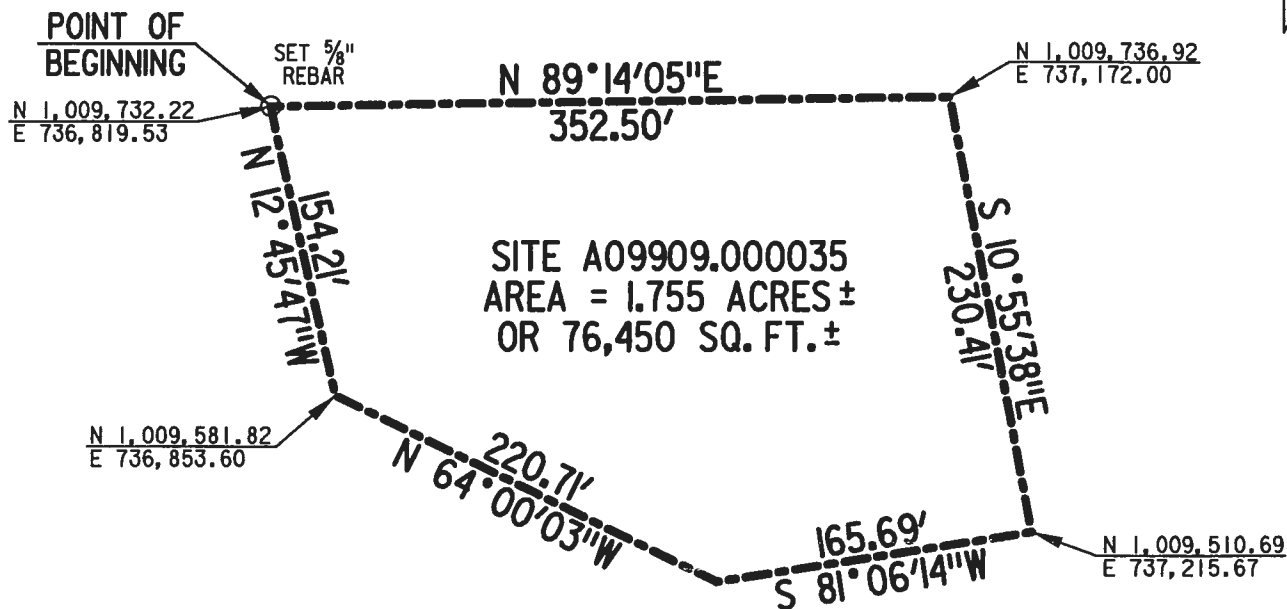
All that tract or parcel of land containing 5.275 acres, more or less, situate on lands of now or formerly the Seneca Army Depot, in the Town of Romulus, County of Seneca, State of New York, as shown on a map entitled "Intensive Cultural Resources Survey – Historic Site No. A09909.000031", dated September 26, 2003 and having Drawing No. 1590602 9.31 and being more particularly bounded and described as follows:

Beginning at a set 5/8" rebar having grid coordinates of N = 1,001,197.03; E = 741,566.70 of the New York State Plane Coordinate System of 1983 (Cors 96), Central Zone, transverse mercator conformal projection of the North American Datum of 1983; thence

1. S 86°04'37" W (bearings are based on the grid meridian of said Central Zone), a distance of 500.96 feet to a point; thence
2. N 00°08'18" E, a distance of 508.59 feet to a point; thence
3. S 84°48'55" E, a distance of 480.63 feet to a point; thence
4. S 02°38'37" E, a distance of 431.34 feet to a point, said point being the Point or Place of Beginning.

M:1590602/D09.31





SITE A09909.000035  
 AREA = 1.755 ACRES ±  
 OR 76,450 SQ. FT. ±


**SURVEY NOTES:**

1. THE HORIZONTAL DATUM SHOWN HEREON IS REFERENCED TO THE NEW YORK STATE PLANE COORDINATE SYSTEM OF 1983 (CORS 96), CENTRAL ZONE, TRANSVERSE MERCATOR CONFORMAL PROJECTION OF THE NORTH AMERICAN DATUM OF 1983, UTILIZING GPS OBSERVATIONS AND THE NATIONAL GEODETIC SURVEY'S ONLINE USER POSITIONING SERVICE (OPUS) AND THE FOLLOWING MONUMENTS:

- DF5882 NYMC ROCHESTER OPS CNT CORS ARP:  
 LAT. N43°06'41.28127" LON. W77°36'51.81170" N 1135393.399 E 544892.421
- CQ6022 OSPA OSWEGO PORT AUTHO CORS ARP:  
 LAT. N43°27'53.55811" LON. W76°30'41.49799" N 1262516.825 E 839271.425
- A12155 SYCN SYRACUSE CORS ARP:  
 LAT. N43°06'56.57897" LON. W76°05'36.22124" N 1135631.334 E 951023.534

2. BOUNDARY LINES SHOWN HEREON REPRESENT THE LIMITS OF AN ARCHAEOLOGICAL HISTORIC SITE AS FLAGGED IN THE FIELD BY GEO-MARINE, INC. AND FIELD LOCATED BY SEAR-BROWN IN SEPTEMBER 2003.

*John V. Jan*

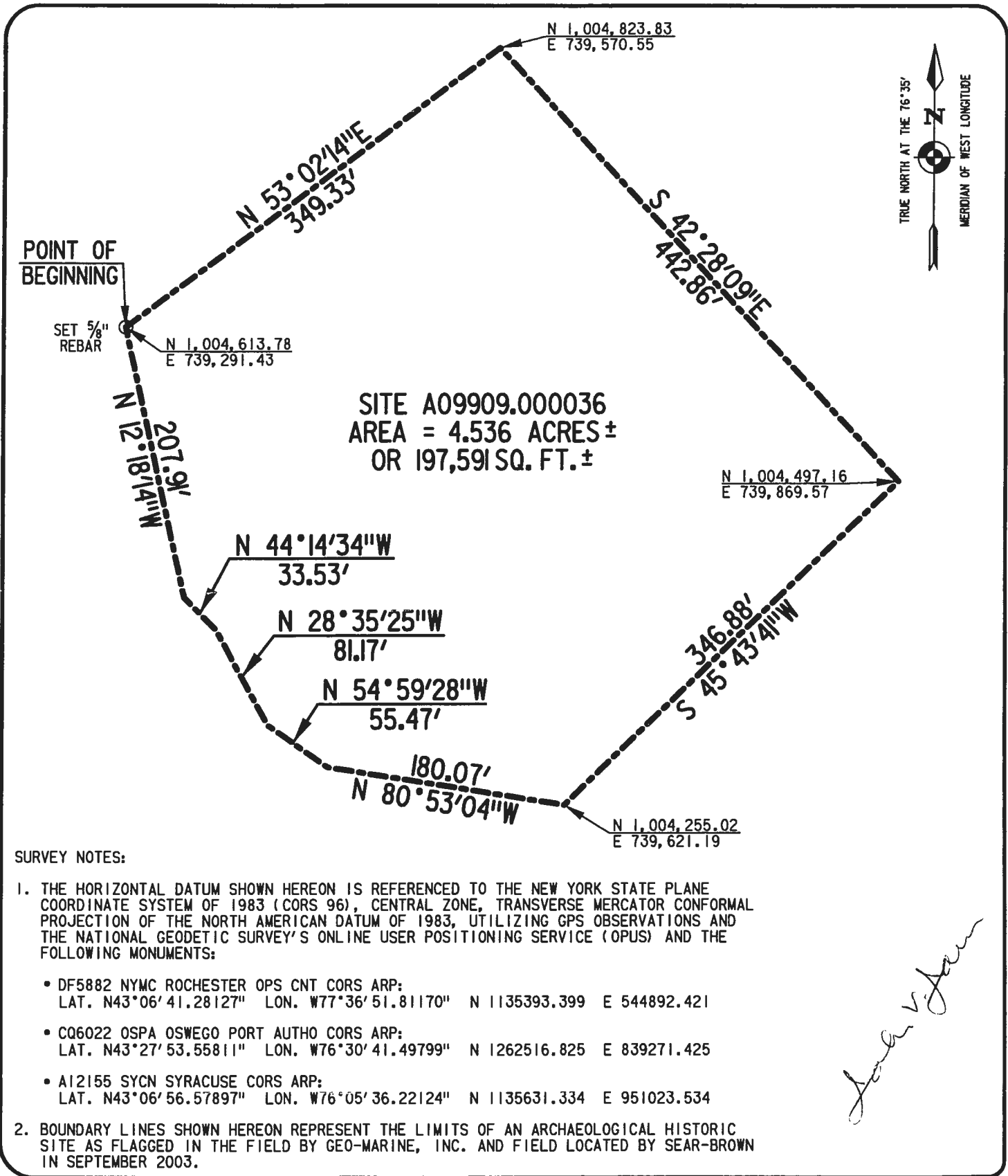
<p>COPYRIGHT © 2003</p> <p><b>DRAWING ALTERATION</b></p> <p>IT IS A VIOLATION OF LAW FOR ANY PERSON, UNLESS ACTING UNDER THE DIRECTION OF LICENSED ARCHITECT, PROFESSIONAL ENGINEER, LANDSCAPE ARCHITECT, OR LAND SURVEYOR TO ALTER ANY ITEM ON THIS DOCUMENT IN ANY WAY.</p> <p>ANY LICENSEE WHO ALTERS THIS DOCUMENT IS REQUIRED BY LAW TO AFFIX HIS OR HER SEAL AND THE NOTATION "ALTERED BY" FOLLOWED BY HIS OR HER SIGNATURE AND SPECIFIC DESCRIPTION OF THE ALTERATIONS.</p>	<p>PROJECT ENGINEER/ARCHITECT</p> <hr/> <p>PROJECT MANAGER</p> <p>J. JALUN</p> <hr/> <p>DRAWN BY</p> <p>S. SMITH</p> <p>SCALE 1" = 100'</p> <p>FIRST ISSUE DATE 9/26/03</p>	 <p>US Army Corps of Engineers New York District</p>	<p>PROJECT</p> <p><b>INTENSIVE CULTURAL RESOURCES SURVEY          SENECA ARMY DEPOT, TOWN OF VARICK          SENECA COUNTY, NEW YORK</b></p> <hr/> <p>TITLE OF DRAWING</p> <p><b>HISTORIC SITE NO. A09909.000035</b></p>	<p>PROJECT NO.</p> <p><b>1590602</b></p> <hr/> <p>DRAWING NO.</p> <p><b>9.35</b></p>
--	---	---	--	--

DESCRIPTION OF HISTORIC SITE NO. A09909.000035

All that tract or parcel of land containing 1.755 acres, more or less, situate on lands of now or formerly the Seneca Army Depot, in the Town of Varick, County of Seneca, State of New York, as shown on a map entitled "Intensive Cultural Resources Survey – Historic Site No. A09909.000035", dated September 26, 2003 and having Drawing No. 1590602 9.35 and being more particularly bounded and described as follows:

Beginning at a set 5/8" rebar having grid coordinates of N = 1,009,732.22; E = 736,819.53 of the New York State Plane Coordinate System of 1983 (Cors 96), Central Zone, transverse mercator conformal projection of the North American Datum of 1983; thence

1. N 89°14'05" E (bearings are based on the grid meridian of said Central Zone), a distance of 352.50 feet to a point; thence
2. S 10°55'38" E, a distance of 230.41 feet to a point; thence
3. S 81°06'14" W, a distance of 165.69 feet to a point; thence
4. N 64°00'03" W, a distance of 220.71 feet to a point; thence
5. N 12°45'47" W, a distance of 154.21 feet to a point, said point being the Point or Place of Beginning.



COPYRIGHT © 2003  
 DRAWING ALTERATION  
 IT IS A VIOLATION OF LAW FOR ANY PERSON, UNLESS ACTING UNDER THE DIRECTION OF LICENSED ARCHITECT, PROFESSIONAL ENGINEER, LANDSCAPE ARCHITECT, OR LAND SURVEYOR TO ALTER ANY ITEM ON THIS DOCUMENT IN ANY WAY.  
 ANY LICENSEE WHO ALTERS THIS DOCUMENT IS REQUIRED BY LAW TO AFFIX HIS OR HER SEAL AND THE NOTATION "ALTERED BY" FOLLOWED BY HIS OR HER SIGNATURE AND SPECIFIC DESCRIPTION OF THE ALTERATIONS.

PROJECT ENGINEER/ARCHITECT  
 PROJECT MANAGER  
**J. JAUN**  
 DRAWN BY  
**S. SMITH**  
 SCALE  
 1" = 100'  
 FIRST ISSUE DATE  
 9/26/03

  
 US Army Corps  
 of Engineers  
 New York District

PROJECT  
**INTENSIVE CULTURAL RESOURCES SURVEY  
 SENECA ARMY DEPOT, TOWN OF VARICK  
 SENECA COUNTY, NEW YORK**  
 TITLE OF DRAWING  
**HISTORIC SITE NO. A09909.000036**

PROJECT NO.  
**1590602**  
 DRAWING NO.  
**9.36**

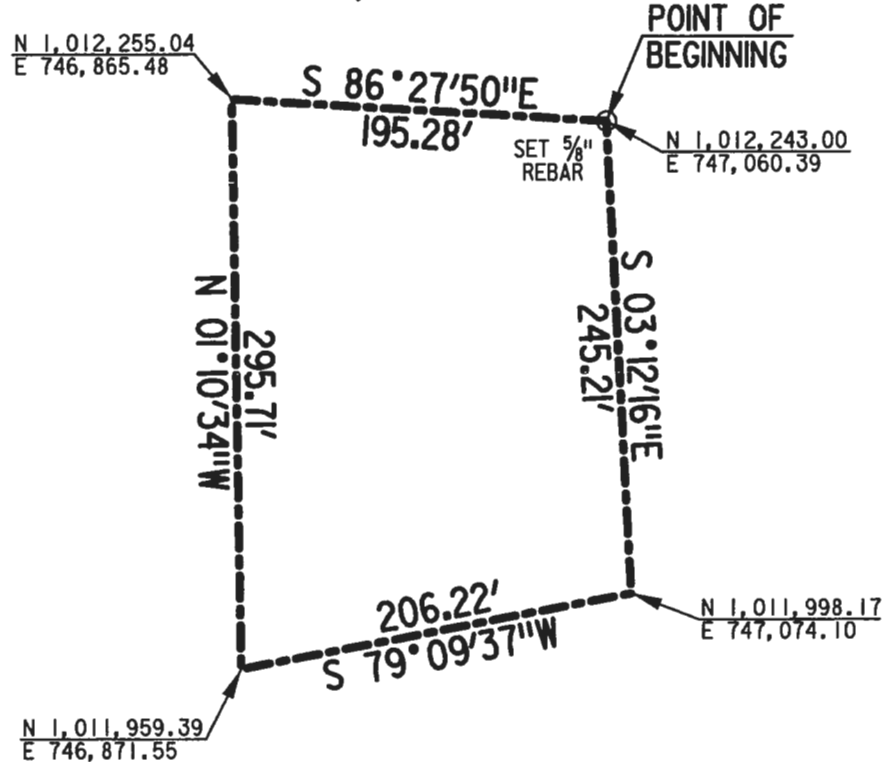
DESCRIPTION OF HISTORIC SITE NO. A09909.000036

All that tract or parcel of land containing 4.536 acres, more or less, situate on lands of now or formerly the Seneca Army Depot, in the Town of Varick, County of Seneca, State of New York, as shown on a map entitled "Intensive Cultural Resources Survey – Historic Site No. A09909.000036", dated September 26, 2003 and having Drawing No. 1590602 9.36 and being more particularly bounded and described as follows:

Beginning at a set 5/8" rebar having grid coordinates of N = 1,004,613.78; E = 739,291.43 of the New York State Plane Coordinate System of 1983 (Cors 96), Central Zone, transverse mercator conformal projection of the North American Datum of 1983; thence

1. N 53°02'14" E (bearings are based on the grid meridian of said Central Zone), a distance of 349.33 feet to a point; thence
2. S 42°28'09" E, a distance of 442.86 feet to a point; thence
3. S 45°43'41" W, a distance of 346.88 feet to a point; thence
4. N 80°53'04" W, a distance of 180.07 feet to a point; thence
5. N 54°59'28" W, a distance of 55.47 feet to a point; thence
6. N 28°35'25" W, a distance of 81.17 feet to a point; thence
7. N 44°14'34" W, a distance of 33.53 feet to a point; thence
8. N 12°18'14" W, a distance of 207.91 feet to a point, said point being the Point or Place of Beginning.


SITE A09909.000044  
 AREA = 1.236 ACRES ±  
 OR 53,835 SQ. FT. ±



**SURVEY NOTES:**

- THE HORIZONTAL DATUM SHOWN HEREON IS REFERENCED TO THE NEW YORK STATE PLANE COORDINATE SYSTEM OF 1983 (CORS 96), CENTRAL ZONE, TRANSVERSE MERCATOR CONFORMAL PROJECTION OF THE NORTH AMERICAN DATUM OF 1983, UTILIZING GPS OBSERVATIONS AND THE NATIONAL GEODETIC SURVEY'S ONLINE USER POSITIONING SERVICE (OPUS) AND THE FOLLOWING MONUMENTS:
  - DF5882 NYMC ROCHESTER OPS CNT CORS ARP:  
 LAT. N43°06'41.28127" LON. W77°36'51.81170" N 1135393.399 E 544892.421
  - C06022 OSPA OSWEGO PORT AUTHO CORS ARP:  
 LAT. N43°27'53.55811" LON. W76°30'41.49799" N 1262516.825 E 839271.425
  - A12155 SYCN SYRACUSE CORS ARP:  
 LAT. N43°06'56.57897" LON. W76°05'36.22124" N 1135631.334 E 951023.534
- BOUNDARY LINES SHOWN HEREON REPRESENT THE LIMITS OF AN ARCHAEOLOGICAL HISTORIC SITE AS FLAGGED IN THE FIELD BY GEO-MARINE, INC. AND FIELD LOCATED BY SEAR-BROWN IN SEPTEMBER 2003.

*John V. Jaun*

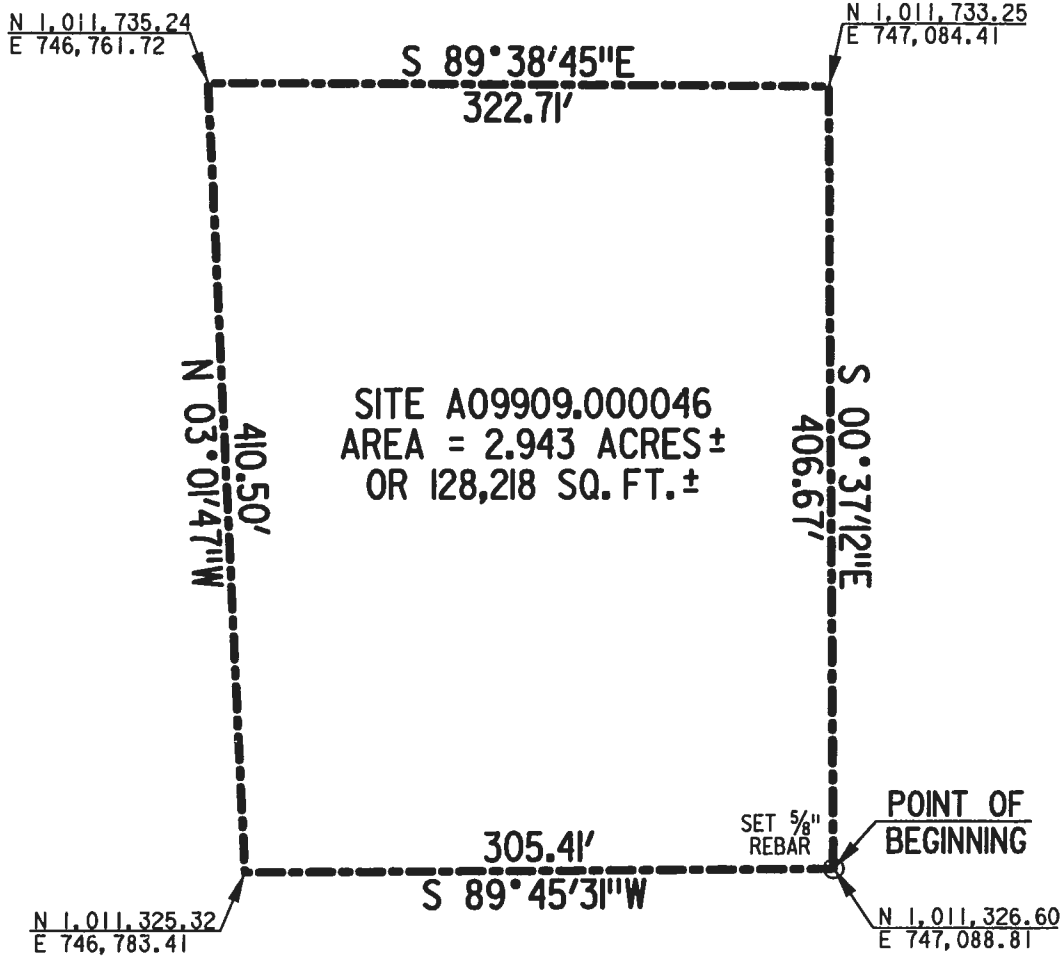
<p>COPYRIGHT © 2003</p> <p><b>DRAWING ALTERATION</b></p> <p>IT IS A VIOLATION OF LAW FOR ANY PERSON UNLESS ACTING UNDER THE DIRECTION OF LICENSED ARCHITECT, PROFESSIONAL ENGINEER, LANDSCAPE ARCHITECT, OR LAND SURVEYOR TO ALTER ANY ITEM ON THIS DOCUMENT IN ANY WAY.</p> <p>ANY LICENSEE WHO ALTERS THIS DOCUMENT IS REQUIRED BY LAW TO AFFIX HIS OR HER SEAL AND THE NOTATION "ALTERED BY" FOLLOWED BY HIS OR HER SIGNATURE AND SPECIFIC DESCRIPTION OF THE ALTERATIONS.</p>	<p>PROJECT ENGINEER/ARCHITECT</p> <p>PROJECT MANAGER</p> <p>J. JAUN</p> <hr/> <p>DRAWN BY</p> <p>S. SMITH</p> <p>SCALE</p> <p>1" = 100'</p> <p>FIRST ISSUE DATE</p> <p>10/03/03</p>	 <p>US Army Corps of Engineers        New York District</p>	<p>PROJECT</p> <p>INTENSIVE CULTURAL RESOURCES SURVEY        SENECA ARMY DEPOT, TOWN OF VARICK        SENECA COUNTY, NEW YORK</p> <hr/> <p>TITLE OF DRAWING</p> <p>HISTORIC SITE NO. A09909.000044</p>	<p>PROJECT NO.</p> <p>1590602</p> <p>DRAWING NO.</p> <p>9.44</p>
---	---	--	--	--

DESCRIPTION OF HISTORIC SITE NO. A09909.000044

All that tract or parcel of land containing 1.236 acres, more or less, situate on lands of now or formerly the Seneca Army Depot, in the Town of Varick, County of Seneca, State of New York, as shown on a map entitled "Intensive Cultural Resources Survey – Historic Site No. A09909.000044", dated October 3, 2003 and having Drawing No. 1590602 9.44 and being more particularly bounded and described as follows:

Beginning at a set 5/8" rebar having grid coordinates of N = 1,012,243.00; E = 747,060.39 of the New York State Plane Coordinate System of 1983 (Cors 96), Central Zone, transverse mercator conformal projection of the North American Datum of 1983; thence


1. S 03°12'16" E (bearings are based on the grid meridian of said Central Zone), a distance of 245.21 feet to a point; thence
2. S 79°09'37" W, a distance of 206.22 feet to a point; thence
3. N 01°10'34" W, a distance of 295.71 feet to a point; thence
4. S 86°27'50" E, a distance of 195.28 feet to a point, said point being the Point or Place of Beginning.



**SURVEY NOTES:**

- THE HORIZONTAL DATUM SHOWN HEREON IS REFERENCED TO THE NEW YORK STATE PLANE COORDINATE SYSTEM OF 1983 (CORS 96), CENTRAL ZONE, TRANSVERSE MERCATOR CONFORMAL PROJECTION OF THE NORTH AMERICAN DATUM OF 1983, UTILIZING GPS OBSERVATIONS AND THE NATIONAL GEODETIC SURVEY'S ONLINE USER POSITIONING SERVICE (OPUS) AND THE FOLLOWING MONUMENTS:
  - DF5882 NYMC ROCHESTER OPS CNT CORS ARP:  
LAT. N43°06'41.28127" LON. W77°36'51.81170" N 1135393.399 E 544892.421
  - CQ6022 OSPA OSWEGO PORT AUTHO CORS ARP:  
LAT. N43°27'53.55811" LON. W76°30'41.49799" N 1262516.825 E 839271.425
  - A12155 SYCN SYRACUSE CORS ARP:  
LAT. N43°06'56.57897" LON. W76°05'36.22124" N 1135631.334 E 951023.534
- BOUNDARY LINES SHOWN HEREON REPRESENT THE LIMITS OF AN ARCHAEOLOGICAL HISTORIC SITE AS FLAGGED IN THE FIELD BY GEO-MARINE, INC. AND FIELD LOCATED BY SEAR-BROWN IN SEPTEMBER 2003.

*John V. Jaun*

<p>COPYRIGHT © 2003</p> <p>DRAWING ALTERATION</p> <p>IT IS A VIOLATION OF LAW FOR ANY PERSON, UNLESS ACTING UNDER THE DIRECTION OF LICENSED ARCHITECT, PROFESSIONAL ENGINEER, LANDSCAPE ARCHITECT, OR LAND SURVEYOR TO ALTER ANY ITEM ON THIS DOCUMENT IN ANY WAY.</p> <p>ANY LICENSEE WHO ALTERS THIS DOCUMENT IS REQUIRED BY LAW TO AFFIX HIS OR HER SEAL AND THE NOTATION "ALTERED BY" FOLLOWED BY HIS OR HER SIGNATURE AND SPECIFIC DESCRIPTION OF THE ALTERATIONS.</p>	<p>PROJECT ENGINEER/ARCHITECT</p> <hr/> <p>PROJECT MANAGER</p> <p>J. JAUN</p> <hr/> <p>DRAWN BY</p> <p>S. SMITH</p> <p>SCALE 1" = 100'</p> <p>FIRST ISSUE DATE 10/03/03</p>	 <p>US Army Corps of Engineers New York District</p>	<p>PROJECT</p> <p>INTENSIVE CULTURAL RESOURCES SURVEY SENECA ARMY DEPOT, TOWN OF VARICK SENECA COUNTY, NEW YORK</p> <hr/> <p>TITLE OF DRAWING</p> <p>HISTORIC SITE NO. A09909.000046</p>	<p>PROJECT NO.</p> <p>1590602</p> <p>DRAWING NO.</p> <p>9.46</p>
---	---	---	--	--

1590602/D09.46  
10/3/03  
J.V.J.

DESCRIPTION OF HISTORIC SITE NO. A09909.000046

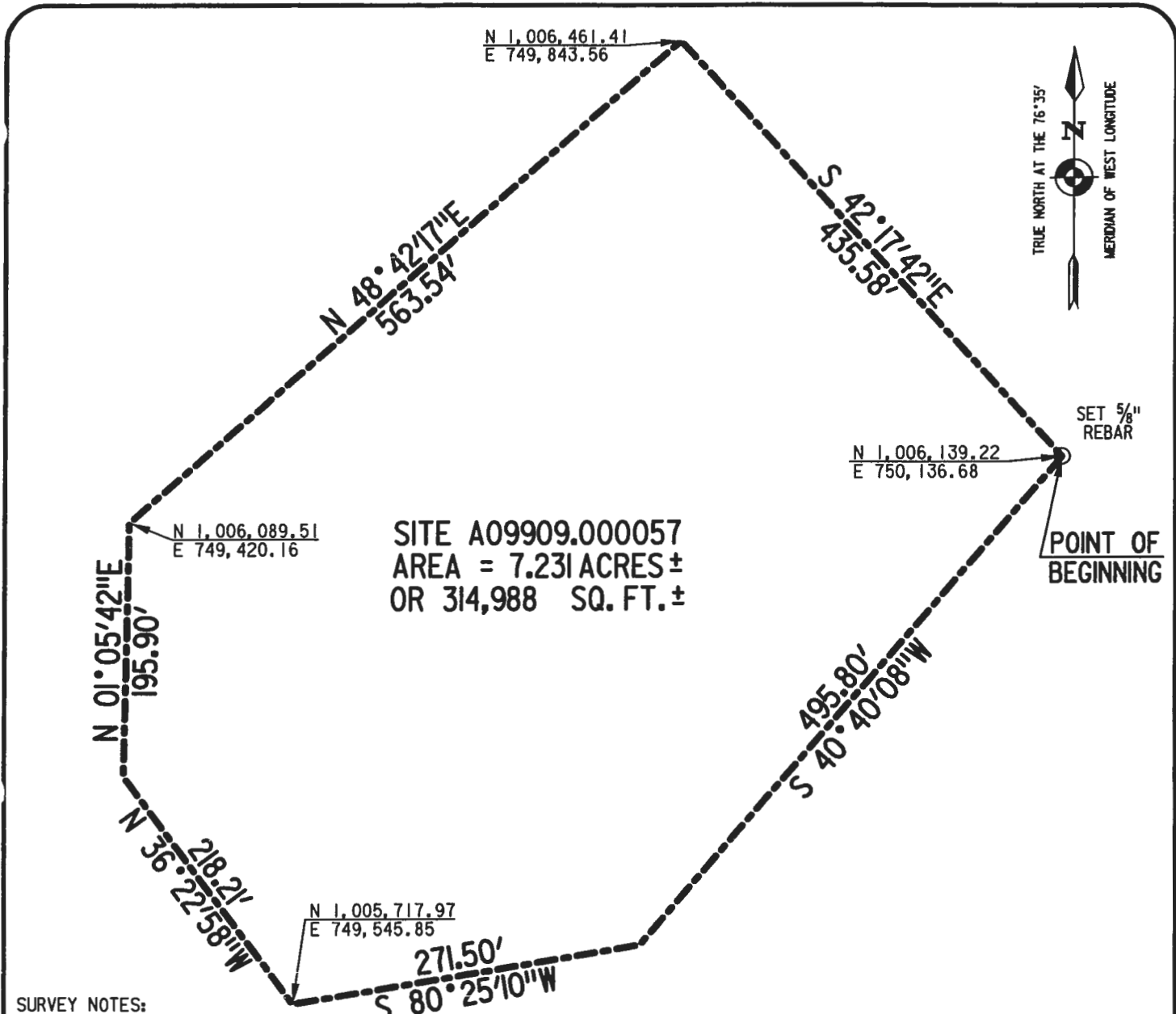
All that tract or parcel of land containing 2.943 acres, more or less, situate on lands of now or formerly the Seneca Army Depot, in the Town of Varick, County of Seneca, State of New York, as shown on a map entitled "Intensive Cultural Resources Survey – Historic Site No. A09909.000046", dated October 3, 2003 and having Drawing No. 1590602 9.46 and being more particularly bounded and described as follows:

Beginning at a set 5/8" rebar having grid coordinates of N = 1,011,326.60; E = 747,088.81 of the New York State Plane Coordinate System of 1983 (Cors 96), Central Zone, transverse mercator conformal projection of the North American Datum of 1983; thence

1. S 89°45'31" W (bearings are based on the grid meridian of said Central Zone), a distance of 305.41 feet to a point; thence
2. N 03°01'47" W, a distance of 410.50 feet to a point; thence
3. S 89°38'45" E, a distance of 322.71 feet to a point; thence
4. S 00°37'12" E, a distance of 406.67 feet to a point, said point being the Point or Place of Beginning.

M:1590602/D09.46





**SURVEY NOTES:**

- THE HORIZONTAL DATUM SHOWN HEREON IS REFERENCED TO THE NEW YORK STATE PLANE COORDINATE SYSTEM OF 1983 (CORS 96), CENTRAL ZONE, TRANSVERSE MERCATOR CONFORMAL PROJECTION OF THE NORTH AMERICAN DATUM OF 1983, UTILIZING GPS OBSERVATIONS AND THE NATIONAL GEODETIC SURVEY'S ONLINE USER POSITIONING SERVICE (OPUS) AND THE FOLLOWING MONUMENTS:
  - DF5882 NYMC ROCHESTER OPS CNT CORS ARP:  
LAT. N43°06'41.28127" LON. W77°36'51.81170" N 1135393.399 E 544892.421
  - C06022 OSPA OSWEGO PORT AUTHO CORS ARP:  
LAT. N43°27'53.55811" LON. W76°30'41.49799" N 1262516.825 E 839271.425
  - A12155 SYCN SYRACUSE CORS ARP:  
LAT. N43°06'56.57897" LON. W76°05'36.22124" N 1135631.334 E 951023.534
- BOUNDARY LINES SHOWN HEREON REPRESENT THE LIMITS OF AN ARCHAEOLOGICAL HISTORIC SITE AS FLAGGED IN THE FIELD BY GEO-MARINE, INC. AND FIELD LOCATED BY SEAR-BROWN IN SEPTEMBER 2003.

*John V. Jaun*

COPYRIGHT © 2003  
DRAWING ALTERATION  
IT IS A VIOLATION OF LAW FOR ANY PERSON UNLESS ACTING UNDER THE DIRECTION OF LICENSED ARCHITECT, PROFESSIONAL ENGINEER, LANDSCAPE ARCHITECT, OR LAND SURVEYOR TO ALTER ANY ITEM ON THIS DOCUMENT IN ANY WAY.  
ANY LICENSEE WHO ALTERS THIS DOCUMENT IS REQUIRED BY LAW TO AFFIX HIS OR HER SEAL AND THE NOTATION "ALTERED BY" FOLLOWED BY HIS OR HER SIGNATURE AND SPECIFIC DESCRIPTION OF THE ALTERATIONS.

PROJECT ENGINEER/ARCHITECT  
PROJECT MANAGER  
**J. JAUN**  
DRAWN BY  
**S. SMITH**  
SCALE  
1" = 120'  
FIRST ISSUE DATE  
10/03/03



US Army Corps  
of Engineers  
New York District

PROJECT  
**INTENSIVE CULTURAL RESOURCES SURVEY  
SENECA ARMY DEPOT, TOWN OF VARICK  
SENECA COUNTY, NEW YORK**  
TITLE OF DRAWING  
**HISTORIC SITE NO. A09909.000057**

PROJECT NO.  
**1590602**  
DRAWING NO.  
**9.57**

DESCRIPTION OF HISTORIC SITE NO. A09909.000057

All that tract or parcel of land containing 7.231 acres, more or less, situate on lands of now or formerly the Seneca Army Depot, in the Town of Varick, County of Seneca, State of New York, as shown on a map entitled "Intensive Cultural Resources Survey – Historic Site No. A09909.000057", dated October 3, 2003 and having Drawing No. 1590602 9.57 and being more particularly bounded and described as follows:

Beginning at a set 5/8" rebar having grid coordinates of N = 1,006,139.22; E = 750,136.68 of the New York State Plane Coordinate System of 1983 (Cors 96), Central Zone, transverse mercator conformal projection of the North American Datum of 1983; thence

1. S 40°40'08" W (bearings are based on the grid meridian of said Central Zone), a distance of 495.80 feet to a point; thence
2. S 80°25'10" W, a distance of 271.50 feet to a point; thence
3. N 36°22'58" W, a distance of 218.21 feet to a point; thence
4. N 01°05'42" E, a distance of 195.90 feet to a point; thence
5. N 48°42'17" E, a distance of 563.54 feet to a point; thence
6. S 42°17'42" E, a distance of 435.58 feet to a point, said point being the Point or Place of Beginning.

N 1,008,087.81  
E 747,295.57

S 74°47'34"E  
364.17'

N 1,007,992.29  
E 747,646.99



N 01°50'41"W  
534.54'

SITE A09909.000061  
AREA = 3.907 ACRES ±  
OR 170,181 SQ. FT. ±

S 03°49'11"E  
425.31'

POINT OF BEGINNING

SET 5/8" REBAR

362.83'

S 87°43'49"W

N 1,007,553.55  
E 747,312.78

N 1,007,567.92  
E 747,675.32

**SURVEY NOTES:**

1. THE HORIZONTAL DATUM SHOWN HEREON IS REFERENCED TO THE NEW YORK STATE PLANE COORDINATE SYSTEM OF 1983 (CORS 96), CENTRAL ZONE, TRANSVERSE MERCATOR CONFORMAL PROJECTION OF THE NORTH AMERICAN DATUM OF 1983, UTILIZING GPS OBSERVATIONS AND THE NATIONAL GEODETIC SURVEY'S ONLINE USER POSITIONING SERVICE (OPUS) AND THE FOLLOWING MONUMENTS:

- DF5882 NYMC ROCHESTER OPS CNT CORS ARP:  
LAT. N43°06'41.28127" LON. W77°36'51.81170" N 1135393.399 E 544892.421
- CQ6022 OSPA OSWEGO PORT AUTHO CORS ARP:  
LAT. N43°27'53.55811" LON. W76°30'41.49799" N 1262516.825 E 839271.425
- A12155 SYCN SYRACUSE CORS ARP:  
LAT. N43°06'56.57897" LON. W76°05'36.22124" N 1135631.334 E 951023.534

2. BOUNDARY LINES SHOWN HEREON REPRESENT THE LIMITS OF AN ARCHAEOLOGICAL HISTORIC SITE AS FLAGGED IN THE FIELD BY GEO-MARINE, INC. AND FIELD LOCATED BY SEAR-BROWN IN SEPTEMBER 2003.

*John V. Jan*

COPYRIGHT ©2003

**DRAWING ALTERATION**

IT IS A VIOLATION OF LAW FOR ANY PERSON, UNLESS ACTING UNDER THE DIRECTION OF LICENSED ARCHITECT, PROFESSIONAL ENGINEER, LANDSCAPE ARCHITECT, OR LAND SURVEYOR TO ALTER ANY ITEM ON THIS DOCUMENT IN ANY WAY.

ANY LICENSEE WHO ALTERS THIS DOCUMENT IS REQUIRED BY LAW TO AFFIX HIS OR HER SEAL AND THE NOTATION "ALTERED BY" FOLLOWED BY HIS OR HER SIGNATURE AND SPECIFIC DESCRIPTION OF THE ALTERATIONS.

PROJECT ENGINEER/ARCHITECT

PROJECT MANAGER  
J. JAUN

DRAWN BY  
S. SMITH

SCALE 1" = 100'  
FIRST ISSUE DATE 10/03/03



US Army Corps of Engineers  
New York District

PROJECT

INTENSIVE CULTURAL RESOURCES SURVEY  
SENECA ARMY DEPOT, TOWN OF VARICK  
SENECA COUNTY, NEW YORK

TITLE OF DRAWING

HISTORIC SITE NO. A09909.000061

PROJECT NO.

1590602

DRAWING NO.

9.61

DESCRIPTION OF HISTORIC SITE NO. A09909.000061

All that tract or parcel of land containing 3.907 acres, more or less, situate on lands of now or formerly the Seneca Army Depot, in the Town of Varick, County of Seneca, State of New York, as shown on a map entitled "Intensive Cultural Resources Survey – Historic Site No. A09909.000061", dated October 3, 2003 and having Drawing No. 1590602 9.61 and being more particularly bounded and described as follows:

Beginning at a set 5/8" rebar having grid coordinates of N = 1,007,553.55; E = 747,312.78 of the New York State Plane Coordinate System of 1983 (Cors 96), Central Zone, transverse mercator conformal projection of the North American Datum of 1983; thence

1. N 01°50'41" W (bearings are based on the grid meridian of said Central Zone), a distance of 534.54 feet to a point; thence
2. S 74°47'34" E, a distance of 364.17 feet to a point; thence
3. S 03°49'11" E, a distance of 425.31 feet to a point; thence
4. S 87°43'49" W, a distance of 362.83 feet to a point, said point being the Point or Place of Beginning.

N 1,014,145.76  
E 746,761.32



N 10°34'21"E  
520.86'

S 33°50'51"E  
438.45'

N 1,013,781.62  
E 747,005.53

SITE A09909.000062  
AREA = 3.307 ACRES ±  
OR 144,068 SQ. FT. ±

N 1,013,633.74  
E 746,665.75

S 02°03'13"E  
268.16'

*John V. Jaun*

POINT OF BEGINNING

SET 5/8" REBAR


N 1,013,513.63  
E 747,015.14

N 205.64'  
N 42°53'53"W

211.62'  
S 81°42'24"W

**SURVEY NOTES:**

- THE HORIZONTAL DATUM SHOWN HEREON IS REFERENCED TO THE NEW YORK STATE PLANE COORDINATE SYSTEM OF 1983 (CORS 96), CENTRAL ZONE, TRANSVERSE MERCATOR CONFORMAL PROJECTION OF THE NORTH AMERICAN DATUM OF 1983, UTILIZING GPS OBSERVATIONS AND THE NATIONAL GEODETIC SURVEY'S ONLINE USER POSITIONING SERVICE (OPUS) AND THE FOLLOWING MONUMENTS:
  - DF5882 NYMC ROCHESTER OPS CNT CORS ARP:  
LAT. N43°06'41.28127" LON. W77°36'51.81170" N 1135393.399 E 544892.421
  - CQ6022 OSPA OSWEGO PORT AUTHO CORS ARP:  
LAT. N43°27'53.55811" LON. W76°30'41.49799" N 1262516.825 E 839271.425
  - A12155 SYCN SYRACUSE CORS ARP:  
LAT. N43°06'56.57897" LON. W76°05'36.22124" N 1135631.334 E 951023.534
- BOUNDARY LINES SHOWN HEREON REPRESENT THE LIMITS OF AN ARCHAEOLOGICAL HISTORIC SITE AS FLAGGED IN THE FIELD BY GEO-MARINE, INC. AND FIELD LOCATED BY SEAR-BROWN IN SEPTEMBER 2003.

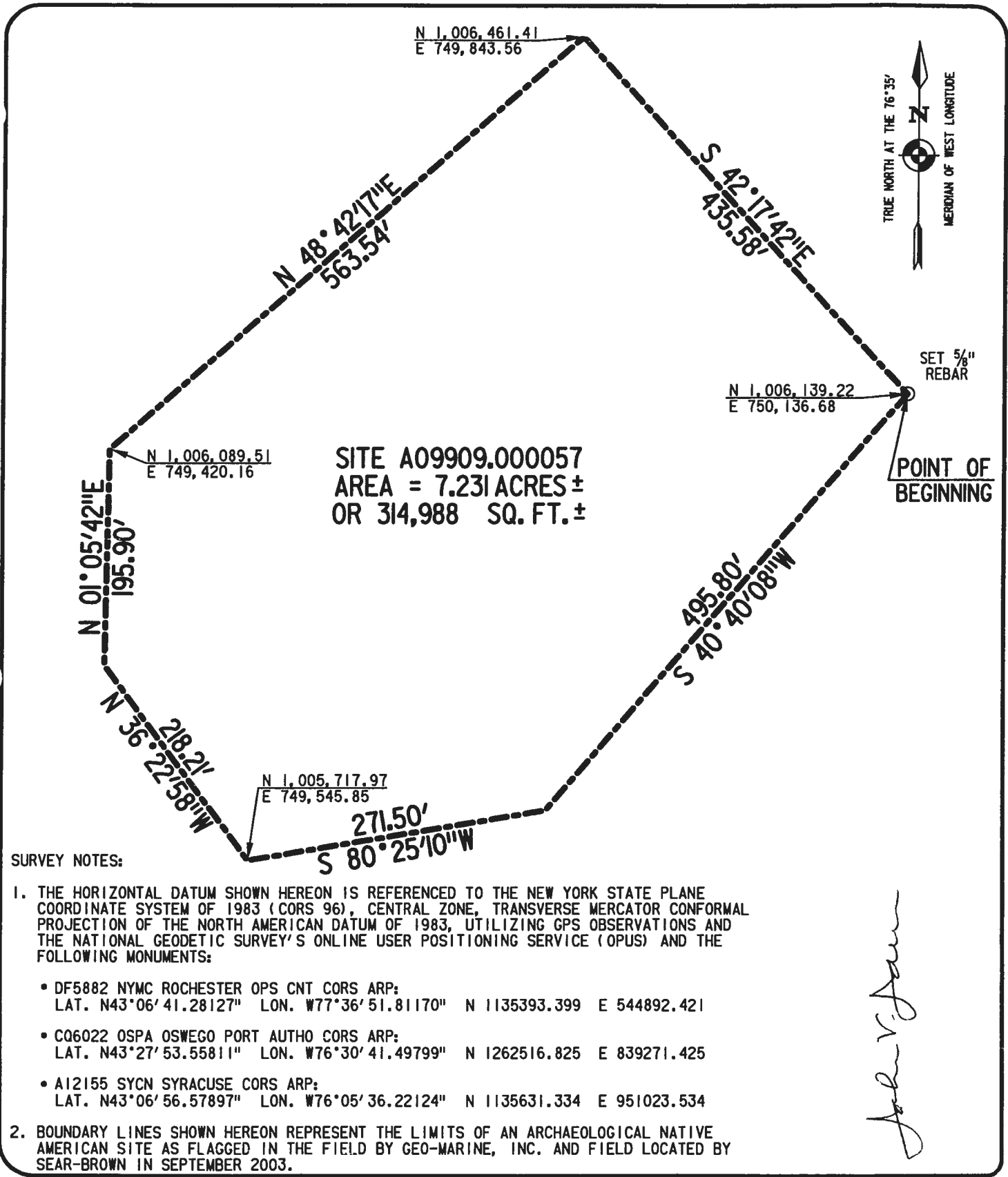
<p>COPYRIGHT © 2003</p> <p>DRAWING ALTERATION</p> <p>IT IS A VIOLATION OF LAW FOR ANY PERSON, UNLESS ACTING UNDER THE DIRECTION OF LICENSED ARCHITECT, PROFESSIONAL ENGINEER, LANDSCAPE ARCHITECT, OR LAND SURVEYOR TO ALTER ANY ITEM ON THIS DOCUMENT IN ANY WAY.</p> <p>ANY LICENSEE WHO ALTERS THIS DOCUMENT IS REQUIRED BY LAW TO AFFIX HIS OR HER SEAL AND THE NOTATION "ALTERED BY" FOLLOWED BY HIS OR HER SIGNATURE AND SPECIFIC DESCRIPTION OF THE ALTERATIONS.</p>	<p>PROJECT ENGINEER/ARCHITECT</p> <p>PROJECT MANAGER J. JAUN</p> <p>DRAWN BY S. SMITH</p> <p>SCALE 1" = 100'</p> <p>FIRST ISSUE DATE 10/03/03</p>	 <p>US Army Corps of Engineers New York District</p>	<p>PROJECT</p> <p>INTENSIVE CULTURAL RESOURCES SURVEY SENECA ARMY DEPOT, TOWN OF VARICK SENECA COUNTY, NEW YORK</p> <p>TITLE OF DRAWING HISTORIC SITE NO. A09909.000062</p>	<p>PROJECT NO. 1590602</p> <p>DRAWING NO. 9.62</p>
---	---	---	---	--

DESCRIPTION OF HISTORIC SITE NO. A09909.000062

All that tract or parcel of land containing 3.307 acres, more or less, situate on lands of now or formerly the Seneca Army Depot, in the Town of Varick, County of Seneca, State of New York, as shown on a map entitled "Intensive Cultural Resources Survey – Historic Site No. A09909.000062", dated October 3, 2003 and having Drawing No. 1590602 9.62 and being more particularly bounded and described as follows:

Beginning at a set 5/8" rebar having grid coordinates of N = 1,013,513.63; E = 747,015.14 of the New York State Plane Coordinate System of 1983 (Cors 96), Central Zone, transverse mercator conformal projection of the North American Datum of 1983; thence


1. S 81°42'24" W (bearings are based on the grid meridian of said Central Zone), a distance of 211.62 feet to a point; thence
2. N 42°53'53" W, a distance of 205.64 feet to a point; thence
3. N 10°34'21" E, a distance of 520.86 feet to a point; thence
4. S 33°50'51" E, a distance of 438.45 feet to a point; thence
5. S 02°03'13" E, a distance of 268.16 feet to a point, said point being the Point or Place of Beginning.



**SURVEY NOTES:**

- THE HORIZONTAL DATUM SHOWN HEREON IS REFERENCED TO THE NEW YORK STATE PLANE COORDINATE SYSTEM OF 1983 (CORS 96), CENTRAL ZONE, TRANSVERSE MERCATOR CONFORMAL PROJECTION OF THE NORTH AMERICAN DATUM OF 1983, UTILIZING GPS OBSERVATIONS AND THE NATIONAL GEODETIC SURVEY'S ONLINE USER POSITIONING SERVICE (OPUS) AND THE FOLLOWING MONUMENTS:
  - DF5882 NYMC ROCHESTER OPS CNT CORS ARP:  
LAT. N43°06'41.28127" LON. W77°36'51.81170" N 1135393.399 E 544892.421
  - C06022 OSPA OSWEGO PORT AUTHO CORS ARP:  
LAT. N43°27'53.55811" LON. W76°30'41.49799" N 1262516.825 E 839271.425
  - A12155 SYCN SYRACUSE CORS ARP:  
LAT. N43°06'56.57897" LON. W76°05'36.22124" N 1135631.334 E 951023.534
- BOUNDARY LINES SHOWN HEREON REPRESENT THE LIMITS OF AN ARCHAEOLOGICAL NATIVE AMERICAN SITE AS FLAGGED IN THE FIELD BY GEO-MARINE, INC. AND FIELD LOCATED BY SEAR-BROWN IN SEPTEMBER 2003.

*John V. Jan*

<p>COPYRIGHT © 2003</p> <p>DRAWING ALTERATION</p> <p>IT IS A VIOLATION OF LAW FOR ANY PERSON, UNLESS ACTING UNDER THE DIRECTION OF LICENSED ARCHITECT, PROFESSIONAL ENGINEER, LANDSCAPE ARCHITECT, OR LAND SURVEYOR TO ALTER ANY ITEM ON THIS DOCUMENT IN ANY WAY.</p> <p>ANY LICENSEE WHO ALTERS THIS DOCUMENT IS REQUIRED BY LAW TO AFFIX HIS OR HER SEAL AND THE NOTATION "ALTERED BY" FOLLOWED BY HIS OR HER SIGNATURE AND SPECIFIC DESCRIPTION OF THE ALTERATIONS.</p>	<p>PROJECT ENGINEER/ARCHITECT</p> <p>PROJECT MANAGER <b>J. JAUN</b></p> <p>REV. 10/10/03 ERB</p> <p>DRAWN BY <b>S. SMITH</b></p> <p>SCALE 1" = 120'      FIRST ISSUE DATE 10/03/03</p>	 <p>US Army Corps of Engineers New York District</p>	<p>PROJECT</p> <p><b>INTENSIVE CULTURAL RESOURCES SURVEY SENECA ARMY DEPOT, TOWN OF VARICK SENECA COUNTY, NEW YORK</b></p> <p>TITLE OF DRAWING <b>SITE NO. A09909.000057</b></p>	<p>PROJECT NO. <b>1590602</b></p> <p>DRAWING NO. <b>9.57</b></p>
---	--	---	--	--

1590602/D09.57  
10/3/03  
Rev. 10/10/03  
J.V.J.

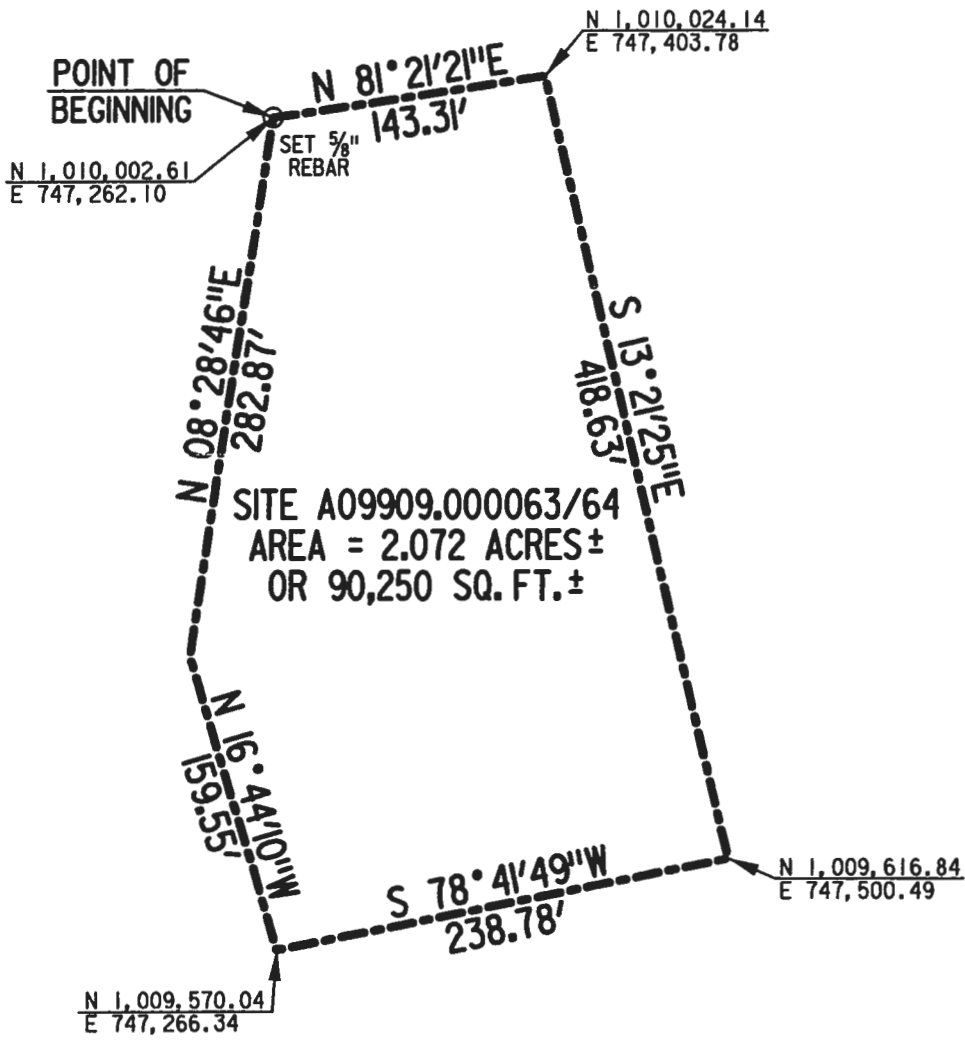
DESCRIPTION OF SITE NO. A09909.000057

All that tract or parcel of land containing 7.231 acres, more or less, situate on lands of now or formerly the Seneca Army Depot, in the Town of Varick, County of Seneca, State of New York, as shown on a map entitled "Intensive Cultural Resources Survey –Site No. A09909.000057", last revised October 10, 2003 and having Drawing No. 1590602 9.57 and being more particularly bounded and described as follows:

Beginning at a set 5/8" rebar having grid coordinates of N = 1,006,139.22; E = 750,136.68 of the New York State Plane Coordinate System of 1983 (Cors 96), Central Zone, transverse mercator conformal projection of the North American Datum of 1983; thence

1. S 40°40'08" W (bearings are based on the grid meridian of said Central Zone), a distance of 495.80 feet to a point; thence
2. S 80°25'10" W, a distance of 271.50 feet to a point; thence
3. N 36°22'58" W, a distance of 218.21 feet to a point; thence
4. N 01°05'42" E, a distance of 195.90 feet to a point; thence
5. N 48°42'17" E, a distance of 563.54 feet to a point; thence
6. S 42°17'42" E, a distance of 435.58 feet to a point, said point being the Point or Place of Beginning.






**SURVEY NOTES:**

1. THE HORIZONTAL DATUM SHOWN HEREON IS REFERENCED TO THE NEW YORK STATE PLANE COORDINATE SYSTEM OF 1983 (CORS 96), CENTRAL ZONE, TRANSVERSE MERCATOR CONFORMAL PROJECTION OF THE NORTH AMERICAN DATUM OF 1983, UTILIZING GPS OBSERVATIONS AND THE NATIONAL GEODETIC SURVEY'S ONLINE USER POSITIONING SERVICE (OPUS) AND THE FOLLOWING MONUMENTS:

- DF5882 NYMC ROCHESTER OPS CNT CORS ARP:  
LAT. N43°06'41.28127" LON. W77°36'51.81170" N 1135393.399 E 544892.421
- CQ6022 OSPA OSWEGO PORT AUTHO CORS ARP:  
LAT. N43°27'53.55811" LON. W76°30'41.49799" N 1262516.825 E 839271.425
- A12155 SYCN SYRACUSE CORS ARP:  
LAT. N43°06'56.57897" LON. W76°05'36.22124" N 1135631.334 E 951023.534

2. BOUNDARY LINES SHOWN HEREON REPRESENT THE LIMITS OF AN ARCHAEOLOGICAL MULTICOMPONENT SITE AS FLAGGED IN THE FIELD BY GEO-MARINE, INC. AND FIELD LOCATED BY SEAR-BROWN IN SEPTEMBER 2003.

*John V. Jan*

<p>COPYRIGHT ©2003</p> <p><b>DRAWING ALTERATION</b></p> <p>IT IS A VIOLATION OF LAW FOR ANY PERSON, UNLESS ACTING UNDER THE DIRECTION OF LICENSED ARCHITECT, PROFESSIONAL ENGINEER, LANDSCAPE ARCHITECT, OR LAND SURVEYOR TO ALTER ANY ITEM ON THIS DOCUMENT IN ANY WAY.</p> <p>ANY LICENSEE WHO ALTERS THIS DOCUMENT IS REQUIRED BY LAW TO AFFIX HIS OR HER SEAL AND THE NOTATION "ALTERED BY" FOLLOWED BY HIS OR HER SIGNATURE AND SPECIFIC DESCRIPTION OF THE ALTERATIONS.</p>	<p>PROJECT ENGINEER/ARCHITECT</p> <hr/> <p>PROJECT MANAGER</p> <p>J. JALIN</p> <hr/> <p>REV. 10/10/03 ERB</p> <hr/> <p>DRAWN BY</p> <p>S. SMITH</p> <hr/> <p>SCALE</p> <p>1" = 100'</p> <hr/> <p>FIRST ISSUE DATE</p> <p>10/03/03</p>	 <p>US Army Corps of Engineers New York District</p>	<p>PROJECT</p> <p><b>INTENSIVE CULTURAL RESOURCES SURVEY</b>  <b>SENECA ARMY DEPOT, TOWN OF VARICK</b>  <b>SENECA COUNTY, NEW YORK</b></p> <hr/> <p>TITLE OF DRAWING</p> <p><b>SITE NO. A09909.000063/64</b></p>	<p>PROJECT NO.</p> <p><b>1590602</b></p> <hr/> <p>DRAWING NO.</p> <p><b>9.63/9.64</b></p>
---	---	---	--	---

1590602/D09.63/9.64  
10/3/03  
Rev. 10/10/03  
J.V.J.

DESCRIPTION OF SITE NO. A09909.000063/64

All that tract or parcel of land containing 2.072 acres, more or less, situate on lands of now or formerly the Seneca Army Depot, in the Town of Varick, County of Seneca, State of New York, as shown on a map entitled "Intensive Cultural Resources Survey –Site No. A09909.000063/64", last revised October 10, 2003 and having Drawing No. 1590602 9.63/9.64 and being more particularly bounded and described as follows:

Beginning at a set 5/8" rebar having grid coordinates of N = 1,010,002.61; E = 747,262.10 of the New York State Plane Coordinate System of 1983 (Cors 96), Central Zone, transverse mercator conformal projection of the North American Datum of 1983; thence

1. N 81°21'21" E (bearings are based on the grid meridian of said Central Zone), a distance of 143.31 feet to a point; thence
2. S 13°21'25" E, a distance of 418.63 feet to a point; thence
3. S 78°41'49" W, a distance of 238.78 feet to a point; thence
4. N 16°44'10" W, a distance of 159.55 feet to a point; thence
5. N 08°28'46" E, a distance of 282.87 feet to a point, said point being the Point or Place of Beginning.

N 1,003,514.09  
E 748,475.80

N 1,003,514.04  
E 748,713.54

S 89°59'20"E  
237.73'

N 08°58'17"W  
596.78'

S 12°10'22"E  
574.63'

SITE A09909.000067  
AREA = 3.361 ACRES ±  
OR 146,408 SQ. FT. ±

POINT OF  
BEGINNING

SET 5/8" REBAR

267.28'

S 84°02'47"W

N 1,002,952.33  
E 748,834.70

N 1,002,924.61  
E 748,568.87



**SURVEY NOTES:**

1. THE HORIZONTAL DATUM SHOWN HEREON IS REFERENCED TO THE NEW YORK STATE PLANE COORDINATE SYSTEM OF 1983 (CORS 96), CENTRAL ZONE, TRANSVERSE MERCATOR CONFORMAL PROJECTION OF THE NORTH AMERICAN DATUM OF 1983, UTILIZING GPS OBSERVATIONS AND THE NATIONAL GEODETIC SURVEY'S ONLINE USER POSITIONING SERVICE (OPUS) AND THE FOLLOWING MONUMENTS:

- DF5882 NYMC ROCHESTER OPS CNT CORS ARP:  
LAT. N43°06'41.28127" LON. W77°36'51.81170" N 1135393.399 E 544892.421
- C06022 OSPA OSWEGO PORT AUTHO CORS ARP:  
LAT. N43°27'53.55811" LON. W76°30'41.49799" N 1262516.825 E 839271.425
- A12155 SYCN SYRACUSE CORS ARP:  
LAT. N43°06'56.57897" LON. W76°05'36.22124" N 1135631.334 E 951023.534

2. BOUNDARY LINES SHOWN HEREON REPRESENT THE LIMITS OF AN ARCHAEOLOGICAL NATIVE AMERICAN SITE AS FLAGGED IN THE FIELD BY GEO-MARINE, INC. AND FIELD LOCATED BY SEAR-BROWN IN SEPTEMBER 2003.

*John V. Jan*

COPYRIGHT ©2003

PROJECT ENGINEER/ARCHITECT

PROJECT MANAGER  
J. JAUN

REV. 10/10/03 ERB

DRAWN BY  
S. SMITH

SCALE 1" = 120'  
FIRST ISSUE DATE 10/03/03



US Army Corps  
of Engineers  
New York District

PROJECT

INTENSIVE CULTURAL RESOURCES SURVEY  
SENECA ARMY DEPOT, TOWN OF VARICK  
SENECA COUNTY, NEW YORK

TITLE OF DRAWING

SITE NO. A09909.000067

PROJECT NO.

1590602

DRAWING NO.

9.67

**DRAWING ALTERATION**  
IT IS A VIOLATION OF LAW FOR ANY PERSON UNLESS ACTING UNDER THE DIRECTION OF LICENSED ARCHITECT, PROFESSIONAL ENGINEER, LANDSCAPE ARCHITECT, OR LAND SURVEYOR TO ALTER ANY ITEM ON THIS DOCUMENT IN ANY WAY.  
ANY LICENSEE WHO ALTERS THIS DOCUMENT IS DEEMED BY LAW TO APOX HIS OR HER SEAL AND THE NOTATION "ALTERED BY" FOLLOWED BY HIS OR HER SIGNATURE AND SPECIFIC DESCRIPTION OF THE ALTERATIONS.

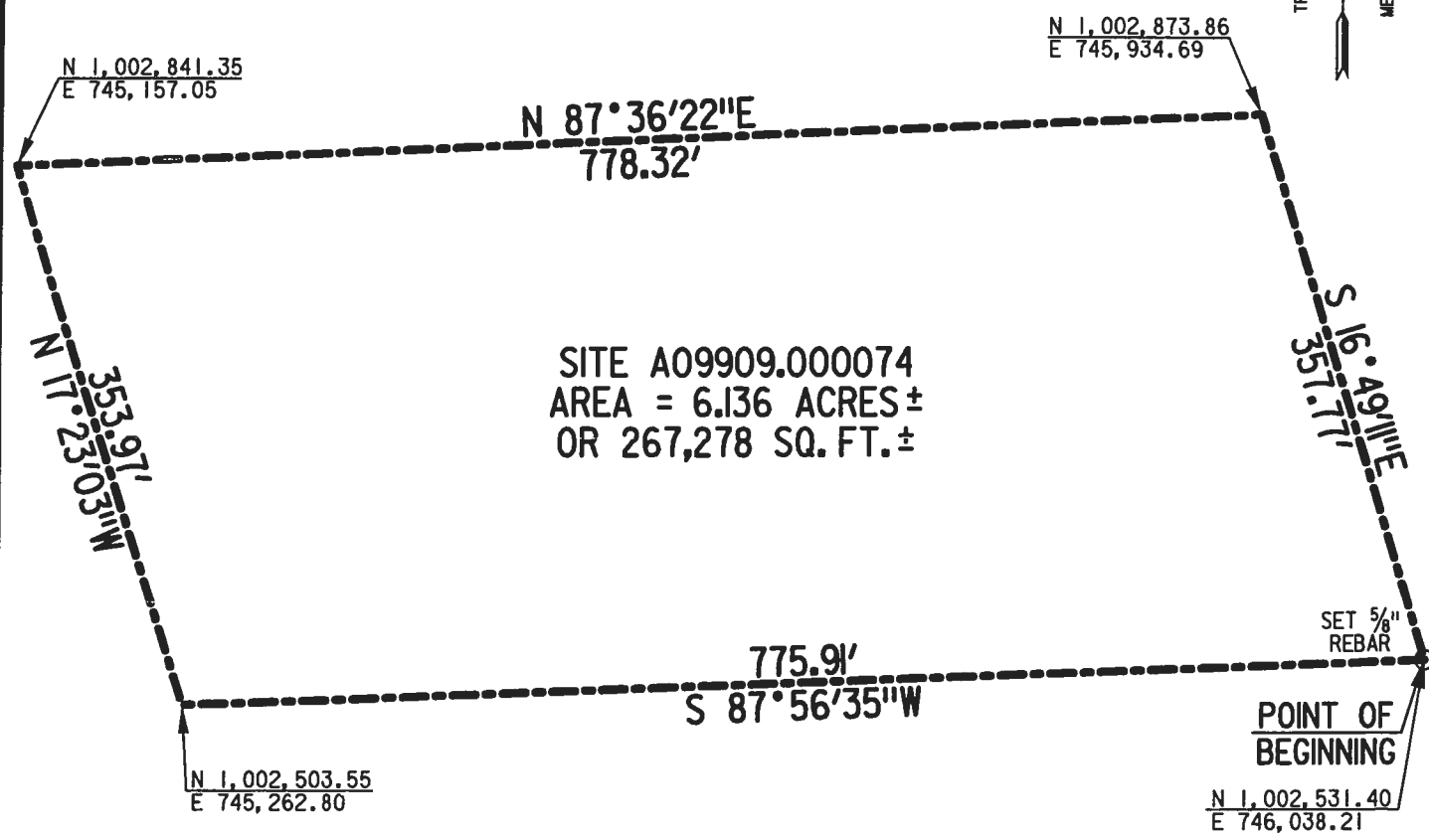
1590602/D09.67  
10/3/03  
Rev. 10/10/03  
J.V.J.

DESCRIPTION OF SITE NO. A09909.000067

All that tract or parcel of land containing 3.361 acres, more or less, situate on lands of now or formerly the Seneca Army Depot, in the Town of Varick, County of Seneca, State of New York, as shown on a map entitled "Intensive Cultural Resources Survey –Site No. A09909.000067", last revised October 10, 2003 and having Drawing No. 1590602 9.67 and being more particularly bounded and described as follows:

Beginning at a set 5/8" rebar having grid coordinates of N = 1,002,924.61; E = 748,568.87 of the New York State Plane Coordinate System of 1983 (Cors 96), Central Zone, transverse mercator conformal projection of the North American Datum of 1983; thence


1. N 08°58'17" W (bearings are based on the grid meridian of said Central Zone), a distance of 596.78 feet to a point; thence
2. S 89°59'20" E, a distance of 237.73 feet to a point; thence
3. S 12°10'22" E, a distance of 574.63 feet to a point; thence
4. S 84°02'47" W, a distance of 267.28 feet to a point, said point being the Point or Place of Beginning.



**SURVEY NOTES:**

- THE HORIZONTAL DATUM SHOWN HEREON IS REFERENCED TO THE NEW YORK STATE PLANE COORDINATE SYSTEM OF 1983 (CORS 96), CENTRAL ZONE, TRANSVERSE MERCATOR CONFORMAL PROJECTION OF THE NORTH AMERICAN DATUM OF 1983, UTILIZING GPS OBSERVATIONS AND THE NATIONAL GEODETIC SURVEY'S ONLINE USER POSITIONING SERVICE (OPUS) AND THE FOLLOWING MONUMENTS:
  - DF5882 NYMC ROCHESTER OPS CNT CORS ARP:  
LAT. N43°06'41.28127" LON. W77°36'51.81170" N 1135393.399 E 544892.421
  - CQ6022 OSPA OSWEGO PORT AUTHO CORS ARP:  
LAT. N43°27'53.55811" LON. W76°30'41.49799" N 1262516.825 E 839271.425
  - A12155 SYCN SYRACUSE CORS ARP:  
LAT. N43°06'56.57897" LON. W76°05'36.22124" N 1135631.334 E 951023.534
- BOUNDARY LINES SHOWN HEREON REPRESENT THE LIMITS OF AN ARCHAEOLOGICAL HISTORIC SITE AS FLAGGED IN THE FIELD BY GEO-MARINE, INC. AND FIELD LOCATED BY SEAR-BROWN IN SEPTEMBER 2003.

*John V. Jaun*

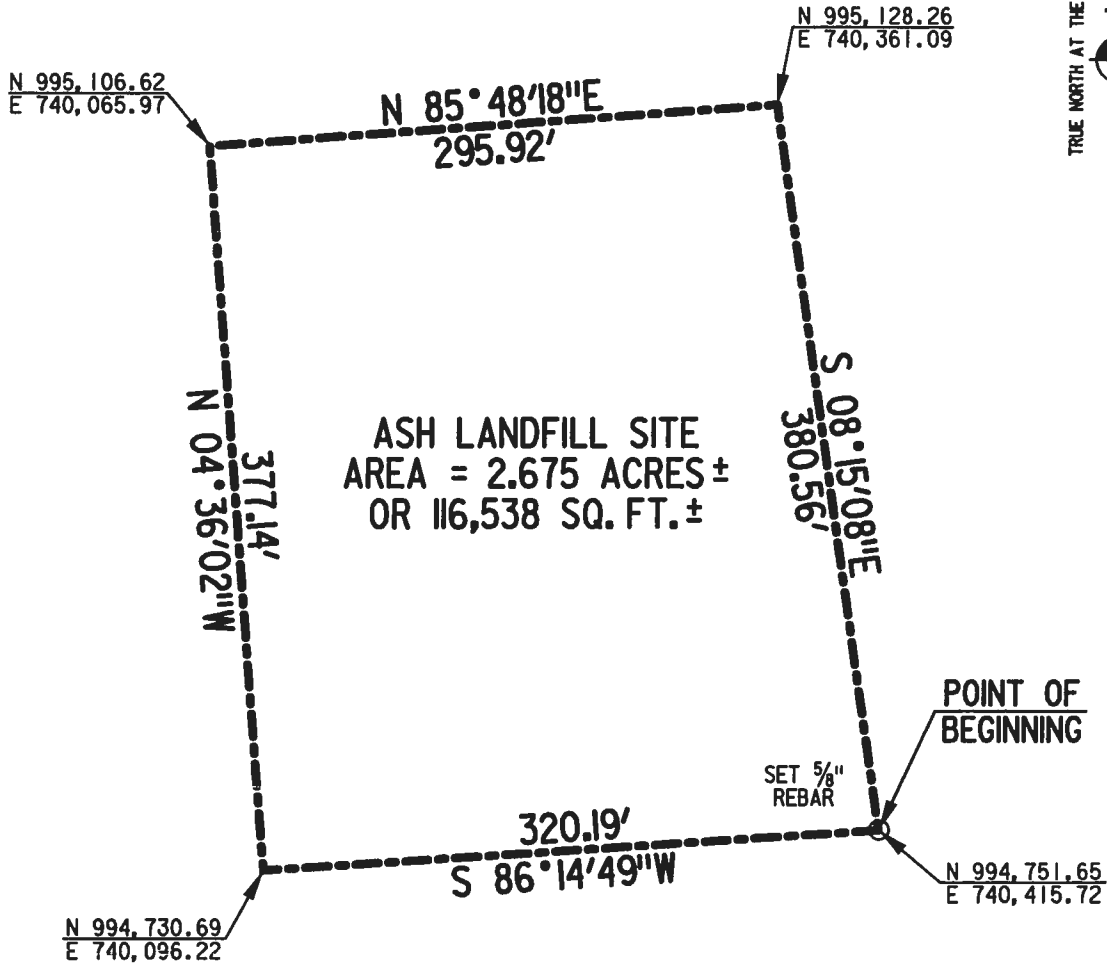
<p>COPYRIGHT © 2003</p> <p><b>DRAWING ALTERATION</b></p> <p>IT IS A VIOLATION OF LAW FOR ANY PERSON UNLESS ACTING UNDER THE DIRECTION OF LICENSED ARCHITECT, PROFESSIONAL ENGINEER, LANDSCAPE ARCHITECT, OR LAND SURVEYOR TO ALTER ANY ITEM ON THIS DOCUMENT IN ANY WAY.</p> <p>ANY LICENSEE WHO ALTERS THIS DOCUMENT IS REQUIRED BY LAW TO AFFIX HIS OR HER SEAL AND THE NOTATION "ALTERED BY" FOLLOWED BY HIS OR HER SIGNATURE AND SPECIFIC DESCRIPTION OF THE ALTERATIONS.</p>	<p>PROJECT ENGINEER/ARCHITECT</p> <hr/> <p>PROJECT MANAGER</p> <p>J. JAUN</p> <hr/> <p>DRAWN BY</p> <p>S. SMITH</p> <hr/> <p>SCALE</p> <p>1" = 120'</p> <hr/> <p>FIRST ISSUE DATE</p> <p>10/03/03</p>	 <p>US Army Corps of Engineers New York District</p>	<p>PROJECT</p> <p><b>INTENSIVE CULTURAL RESOURCES SURVEY</b> <b>SENECA ARMY DEPOT, TOWN OF VARICK</b> <b>SENECA COUNTY, NEW YORK</b></p> <hr/> <p>TITLE OF DRAWING</p> <p><b>HISTORIC SITE NO. A09909.000074</b></p>	<p>PROJECT NO.</p> <p><b>1590602</b></p> <hr/> <p>DRAWING NO.</p> <p><b>9.74</b></p>
---	---	---	--	--

DESCRIPTION OF HISTORIC SITE NO. A09909.000074

All that tract or parcel of land containing 6.136 acres, more or less, situate on lands of now or formerly the Seneca Army Depot, in the Town of Varick, County of Seneca, State of New York, as shown on a map entitled "Intensive Cultural Resources Survey – Historic Site No. A09909.000074", dated October 3, 2003 and having Drawing No. 1590602 9.74 and being more particularly bounded and described as follows:

Beginning at a set 5/8" rebar having grid coordinates of N = 1,002,531.40; E = 746,038.21 of the New York State Plane Coordinate System of 1983 (Cors 96), Central Zone, transverse mercator conformal projection of the North American Datum of 1983; thence


1. S 87°56'35" W (bearings are based on the grid meridian of said Central Zone), a distance of 775.91 feet to a point; thence
2. N 17°23'03" W, a distance of 353.97 feet to a point; thence
3. N 87°36'22" E, a distance of 778.32 feet to a point; thence
4. S 16°49'11" E, a distance of 357.77 feet to a point, said point being the Point or Place of Beginning.



**SURVEY NOTES:**

1. THE HORIZONTAL DATUM SHOWN HEREON IS REFERENCED TO THE NEW YORK STATE PLANE COORDINATE SYSTEM OF 1983 (CORS 96), CENTRAL ZONE, TRANSVERSE MERCATOR CONFORMAL PROJECTION OF THE NORTH AMERICAN DATUM OF 1983, UTILIZING GPS OBSERVATIONS AND THE NATIONAL GEODETIC SURVEY'S ONLINE USER POSITIONING SERVICE (OPUS) AND THE FOLLOWING MONUMENTS:
  - DF5882 NYMC ROCHESTER OPS CNT CORS ARP:  
LAT. N43°06'41.28127" LON. W77°36'51.81170" N 1135393.399 E 544892.421
  - CQ6022 OSPA OSWEGO PORT AUTHO CORS ARP:  
LAT. N43°27'53.55811" LON. W76°30'41.49799" N 1262516.825 E 839271.425
  - A12155 SYCN SYRACUSE CORS ARP:  
LAT. N43°06'56.57897" LON. W76°05'36.22124" N 1135631.334 E 951023.534
2. BOUNDARY LINES SHOWN HEREON REPRESENT THE LIMITS OF AN ARCHAEOLOGICAL NATIVE AMERICAN SITE AS FLAGGED IN THE FIELD BY GEO-MARINE, INC. AND FIELD LOCATED BY SEAR-BROWN IN SEPTEMBER 2003.

*John V. Jan*

<p><small>COPYRIGHT © 2003</small></p> <p><small>DRAWING ALTERATION</small></p> <p><small>IT IS A VIOLATION OF LAW FOR ANY PERSON, UNLESS ACTING UNDER THE DIRECTION OF LICENSED ARCHITECT, PROFESSIONAL ENGINEER, LANDSCAPE ARCHITECT, OR LAND SURVEYOR TO ALTER ANY ITEM ON THIS DOCUMENT IN ANY WAY.</small></p> <p><small>ANY LICENSEE WHO ALTERS THIS DOCUMENT IS REQUIRED BY LAW TO AFFIX HIS OR HER SEAL AND THE NOTATION "ALTERED BY" FOLLOWED BY HIS OR HER SIGNATURE AND SPECIFIC DESCRIPTION OF THE ALTERATIONS.</small></p>	<p><small>PROJECT ENGINEER/ARCHITECT</small></p> <p><small>PROJECT MANAGER</small> J. JAUN</p> <p>REV. 10/10/03 ERB</p> <p><small>DRAWN BY</small> S. SMITH</p> <p><small>SCALE</small> 1" = 100'</p> <p><small>FIRST ISSUE DATE</small> 9/26/03</p>	 <p><b>US Army Corps of Engineers</b> New York District</p>	<p><small>PROJECT</small></p> <p><b>INTENSIVE CULTURAL RESOURCES SURVEY SENECA ARMY DEPOT, TOWN OF ROMULUS SENECA COUNTY, NEW YORK</b></p> <p><small>TITLE OF DRAWING</small> <b>ASH LANDFILL SITE</b></p>	<p><small>PROJECT NO.</small> <b>1590602</b></p> <p><small>DRAWING NO.</small> <b>ALS-1</b></p>
---	--	--	--	---

### DESCRIPTION OF ASH LANDFILL SITE

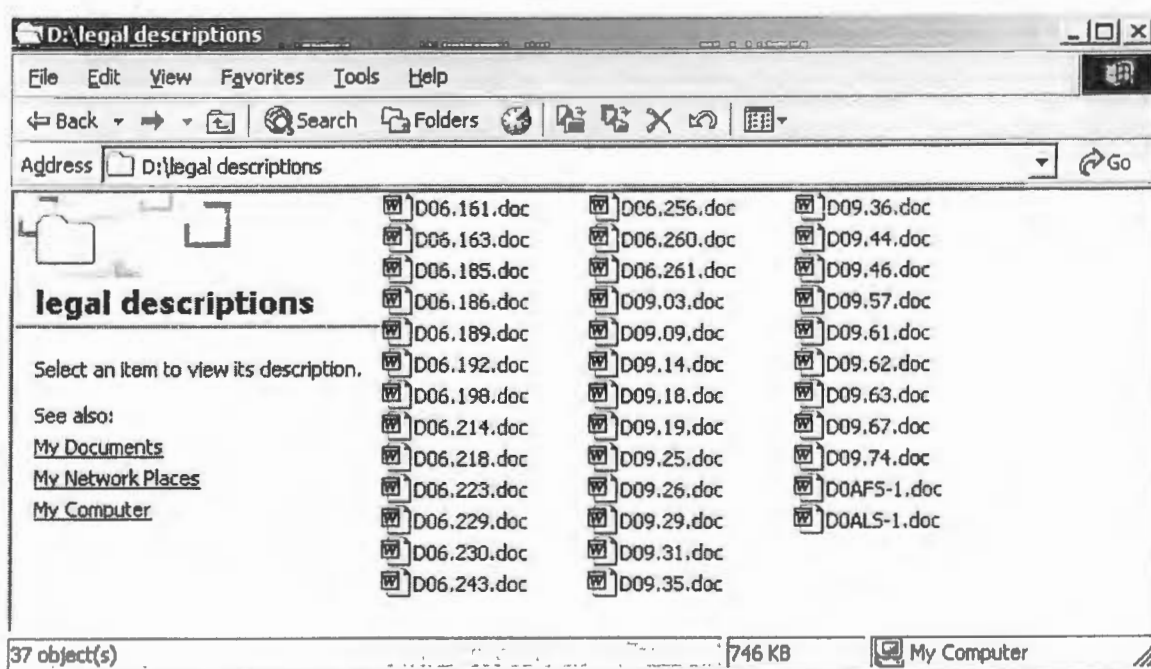
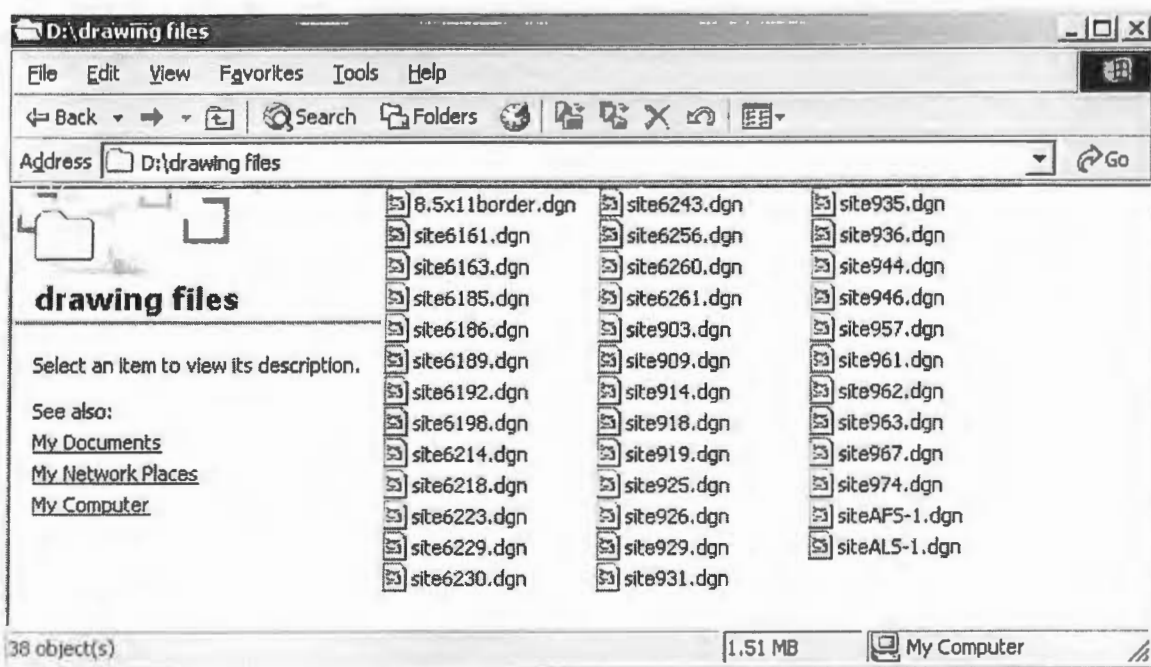
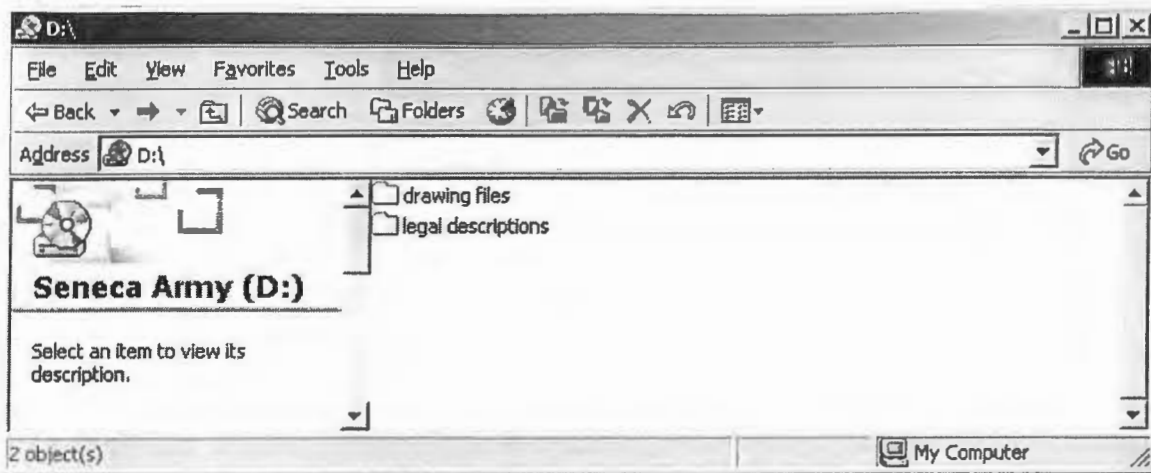
All that tract or parcel of land containing 2.675 acres, more or less, situate on lands of now or formerly the Seneca Army Depot, in the Town of Romulus, County of Seneca, State of New York, as shown on a map entitled "Intensive Cultural Resources Survey – Ash Landfill Site", last revised October 10, 2003 and having Drawing No. 1590602 ALS-1 and being more particularly bounded and described as follows:

Beginning at a set 5/8" rebar having grid coordinates of N = 994,751.65; E = 740,415.72 of the New York State Plane Coordinate System of 1983 (Cors 96), Central Zone, transverse mercator conformal projection of the North American Datum of 1983; thence

1. S 86°14'49" W (bearings are based on the grid meridian of said Central Zone), a distance of 320.19 feet to a point; thence
2. N 04°36'02" W, a distance of 377.14 feet to a point; thence
3. N 85°48'18" E, a distance of 295.92 feet to a point; thence
4. S 08°15'08" E, a distance of 380.56 feet to a point, said point being the Point or Place of Beginning.

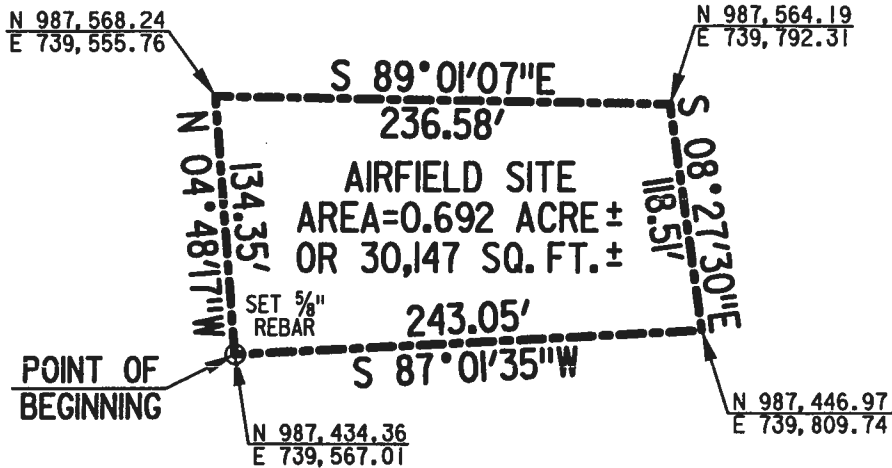






Airfield


Fir  
Pool



**SURVEY NOTES:**

- THE HORIZONTAL DATUM SHOWN HEREON IS REFERENCED TO THE NEW YORK STATE PLANE COORDINATE SYSTEM OF 1983 (CORS 96), CENTRAL ZONE, TRANSVERSE MERCATOR CONFORMAL PROJECTION OF THE NORTH AMERICAN DATUM OF 1983, UTILIZING GPS OBSERVATIONS AND THE NATIONAL GEODETIC SURVEY'S ONLINE USER POSITIONING SERVICE (OPUS) AND THE FOLLOWING MONUMENTS:
  - DF5882 NYMC ROCHESTER OPS CNT CORS ARP:  
LAT. N43°06'41.28127" LON. W77°36'51.81170" N 1135393.399 E 544892.421
  - CQ6022 OSPA OSWEGO PORT AUTHO CORS ARP:  
LAT. N43°27'53.55811" LON. W76°30'41.49799" N 1262516.825 E 839271.425
  - A12155 SYCN SYRACUSE CORS ARP:  
LAT. N43°06'56.57897" LON. W76°05'36.22124" N 1135631.334 E 951023.534
- BOUNDARY LINES SHOWN HEREON REPRESENT THE LIMITS OF AN ARCHAEOLOGICAL HISTORIC SITE AS FLAGGED IN THE FIELD BY GEO-MARINE, INC. AND FIELD LOCATED BY SEAR-BROWN IN SEPTEMBER 2003.

*John V. Jan*

<p>COPYRIGHT © 2003</p> <p><b>DRAWING ALTERATION</b></p> <p>IT IS A VIOLATION OF LAW FOR ANY PERSON UNLESS ACTING UNDER THE DIRECTION OF LICENSED ARCHITECTS, PROFESSIONAL ENGINEERS, LANDSCAPE ARCHITECTS, OR LAND SURVEYORS TO ALTER ANY ITEM ON THIS DOCUMENT IN ANY WAY.</p> <p>ANY LICENSEE WHO ALTERS THIS DOCUMENT IS REQUIRED BY LAW TO AFFIX HIS OR HER SEAL AND THE NOTATION "ALTERED BY" FOLLOWED BY HIS OR HER SIGNATURE AND SPECIFIC DESCRIPTION OF THE ALTERATIONS.</p>	<p>PROJECT ENGINEER/ARCHITECT</p> <p>PROJECT MANAGER <b>J. JAUN</b></p> <p>REV. 10/10/03 ERB</p> <p>DRAWN BY <b>S. SMITH</b></p> <p>SCALE 1" = 100'</p> <p>FIRST ISSUE DATE 10/03/03</p>	 <p>US Army Corps of Engineers New York District</p>	<p>PROJECT</p> <p><b>INTENSIVE CULTURAL RESOURCES SURVEY SENECA ARMY DEPOT, TOWN OF ROMULUS SENECA COUNTY, NEW YORK</b></p> <p>TITLE OF DRAWING <b>AIRFIELD SITE</b></p>	<p>PROJECT NO. <b>1590602</b></p> <p>DRAWING NO. <b>AFS-1</b></p>
---	--	---	--	---

### DESCRIPTION OF AIRFIELD SITE

All that tract or parcel of land containing 0.692 acres, more or less, situate on lands of now or formerly the Seneca Army Depot, in the Town of Romulus, County of Seneca, State of New York, as shown on a map entitled "Intensive Cultural Resources Survey – Airfield Site", last revised October 10, 2003 and having Drawing No. 1590602 AFS-1 and being more particularly bounded and described as follows:

Beginning at a set 5/8" rebar having grid coordinates of N = 987,434.36; E = 739,567.01 of the New York State Plane Coordinate System of 1983 (Cors 96), Central Zone, transverse mercator conformal projection of the North American Datum of 1983; thence

1. N 04°48'17" W (bearings are based on the grid meridian of said Central Zone), a distance of 134.35 feet to a point; thence
2. S 89°01'07" E, a distance of 236.58 feet to a point; thence
3. S 08°27'30" E, a distance of 118.51 feet to a point; thence
4. S 87°01'35" W, a distance of 243.05 feet to a point, said point being the Point or Place of Beginning.

COAST GUARD

COAST GUARD




SITE A09906.000214  
 AREA = 4.204 ACRES ±  
 OR 183,127 SQ. FT. ±

**SURVEY NOTES:**

- THE HORIZONTAL DATUM SHOWN HEREON IS REFERENCED TO THE NEW YORK STATE PLANE COORDINATE SYSTEM OF 1983 (CORS 96), CENTRAL ZONE, TRANSVERSE MERCATOR CONFORMAL PROJECTION OF THE NORTH AMERICAN DATUM OF 1983, UTILIZING GPS OBSERVATIONS AND THE NATIONAL GEODETIC SURVEY'S ONLINE USER POSITIONING SERVICE (OPUS) AND THE FOLLOWING MONUMENTS:
  - DF5882 NYMC ROCHESTER OPS CNT CORS ARP:  
 LAT. N43°06'41.28127" LON. W77°36'51.81170" N 1135393.399 E 544892.421
  - CQ6022 OSPA OSWEGO PORT AUTHO CORS ARP:  
 LAT. N43°27'53.55811" LON. W76°30'41.49799" N 1262516.825 E 839271.425
  - A12155 SYCN SYRACUSE CORS ARP:  
 LAT. N43°06'56.57897" LON. W76°05'36.22124" N 1135631.334 E 951023.534
- BOUNDARY LINES SHOWN HEREON REPRESENT THE LIMITS OF AN ARCHAEOLOGICAL HISTORIC SITE AS FLAGGED IN THE FIELD BY GEO-MARINE, INC. AND FIELD LOCATED BY SEAR-BROWN IN SEPTEMBER 2003.

*J. Jaun*

COPYRIGHT © 2003 DRAWING ALTERATION IT IS A VIOLATION OF LAW FOR ANY PERSON UNLESS ACTING UNDER THE DIRECTION OF LICENSED ARCHITECT, PROFESSIONAL ENGINEER, LANDSCAPE ARCHITECT, OR LAND SURVEYOR TO ALTER ANY ITEM ON THIS DOCUMENT IN ANY WAY. ANY LICENSEE WHO ALTERS THIS DOCUMENT IS REQUIRED BY LAW TO AFFIX HIS OR HER SEAL AND THE NOTATION "ALTERED BY" FOLLOWED BY HIS OR HER SIGNATURE AND SPECIFIC DESCRIPTION OF THE ALTERATIONS.	PROJECT ENGINEER/ARCHITECT PROJECT MANAGER <b>J. JAUN</b>	 US Army Corps of Engineers New York District	PROJECT <b>INTENSIVE CULTURAL RESOURCES SURVEY          SENECA ARMY DEPOT, TOWN OF ROMULUS          SENECA COUNTY, NEW YORK</b>	PROJECT NO. <b>1590602</b> DRAWING NO. <b>6.214</b>
	DRAWN BY <b>S. SMITH</b> SCALE 1" = 100' FIRST ISSUE DATE 10/03/03		TITLE OF DRAWING <b>HISTORIC SITE NO. A09906.000214</b>	

DESCRIPTION OF HISTORIC SITE NO. A09906.000214

All that tract or parcel of land containing 4.204 acres, more or less, situate on lands of now or formerly the Seneca Army Depot, in the Town of Romulus, County of Seneca, State of New York, as shown on a map entitled "Intensive Cultural Resources Survey – Historic Site No. A09906.000214", dated October 3, 2003 and having Drawing No. 1590602 6.214 and being more particularly bounded and described as follows:

Beginning at a set 5/8" rebar having grid coordinates of N = 989,462.98; E = 756,276.06 of the New York State Plane Coordinate System of 1983 (Cors 96), Central Zone, transverse mercator conformal projection of the North American Datum of 1983; thence

1. S 72°46'08" W (bearings are based on the grid meridian of said Central Zone), a distance of 224.63 feet to a point; thence
2. N 49°59'23" W, a distance of 364.94 feet to a point; thence
3. N 09°17'05" W, a distance of 192.65 feet to a point; thence
4. N 76°46'53" E, a distance of 444.97 feet to a point; thence
5. S 11°18'27" E, a distance of 469.07 feet to a point, said point being the Point or Place of Beginning.



PID AREA

PID

N 1,001,323.10  
E 750,506.19

N 81°37'43"E  
417.26'

N 1,001,383.84  
E 750,919.00



N 14°17'55"W  
480.72'

SITE A09906.000229  
AREA = 4.049 ACRES ±  
OR 176,381 SQ. FT. ±

S 01°43'00"E  
494.78'

*John V. Jan*

N 1,000,857.26  
E 750,624.92

SET 5/8" REBAR

310.56'

S 84°04'57"W

N 1,000,889.28  
E 750,933.83

POINT OF BEGINNING

**SURVEY NOTES:**

- THE HORIZONTAL DATUM SHOWN HEREON IS REFERENCED TO THE NEW YORK STATE PLANE COORDINATE SYSTEM OF 1983 (CORS 96), CENTRAL ZONE, TRANSVERSE MERCATOR CONFORMAL PROJECTION OF THE NORTH AMERICAN DATUM OF 1983, UTILIZING GPS OBSERVATIONS AND THE NATIONAL GEODETIC SURVEY'S ONLINE USER POSITIONING SERVICE (OPUS) AND THE FOLLOWING MONUMENTS:
  - DF5882 NYMC ROCHESTER OPS CNT CORS ARP:  
LAT. N43°06'41.28127" LON. W77°36'51.81170" N 1135393.399 E 544892.421
  - CQ6022 OSPA OSWEGO PORT AUTHO CORS ARP:  
LAT. N43°27'53.55811" LON. W76°30'41.49799" N 1262516.825 E 839271.425
  - A12155 SYCN SYRACUSE CORS ARP:  
LAT. N43°06'56.57897" LON. W76°05'36.22124" N 1135631.334 E 951023.534
- BOUNDARY LINES SHOWN HEREON REPRESENT THE LIMITS OF AN ARCHAEOLOGICAL HISTORIC SITE AS FLAGGED IN THE FIELD BY GEO-MARINE, INC. AND FIELD LOCATED BY SEAR-BROWN IN SEPTEMBER 2003.

COPYRIGHT © 2003

DRAWING ALTERATION

IT IS A VIOLATION OF LAW FOR ANY PERSON, UNLESS ACTING UNDER THE DIRECTION OF LICENSED ARCHITECT, PROFESSIONAL ENGINEER, LANDSCAPE ARCHITECT, OR LAND SURVEYOR TO ALTER ANY ITEM ON THIS DOCUMENT IN ANY WAY.

ANY LICENSEE WHO ALTERS THIS DOCUMENT IS REQUIRED BY LAW TO AFFIX HIS OR HER SEAL AND THE NOTATION "ALTERED BY" FOLLOWED BY HIS OR HER SIGNATURE AND SPECIFIC DESCRIPTION OF THE ALTERATIONS.

PROJECT ENGINEER/ARCHITECT

PROJECT MANAGER  
J. JALIN

DRAWN BY  
S. SMITH

SCALE  
1" = 100'

FIRST ISSUE DATE  
10/01/03



US Army Corps  
of Engineers  
New York District

PROJECT

INTENSIVE CULTURAL RESOURCES SURVEY  
SENECA ARMY DEPOT, TOWN OF ROMULUS  
SENECA COUNTY, NEW YORK

TITLE OF DRAWING

HISTORIC SITE NO. A09906.000229

PROJECT NO.

1590602

DRAWING NO.

6.229

1590602/D06.229  
10/1/03  
J.V.J.

DESCRIPTION OF HISTORIC SITE NO. A09906.000229

All that tract or parcel of land containing 4.049 acres, more or less, situate on lands of now or formerly the Seneca Army Depot, in the Town of Romulus, County of Seneca, State of New York, as shown on a map entitled "Intensive Cultural Resources Survey – Historic Site No. A09906.000229", dated October 1, 2003 and having Drawing No. 1590602 6.229 and being more particularly bounded and described as follows:

Beginning at a set 5/8" rebar having grid coordinates of N = 1,000,857.26; E = 750,624.92 of the New York State Plane Coordinate System of 1983 (Cors 96), Central Zone, transverse mercator conformal projection of the North American Datum of 1983; thence

1. N 14°17'55" W (bearings are based on the grid meridian of said Central Zone), a distance of 480.72 feet to a point; thence
2. N 81°37'43" E, a distance of 417.26 feet to a point; thence
3. S 01°43'00" E, a distance of 494.78 feet to a point; thence
4. S 84°04'57" W, a distance of 310.56 feet to a point, said point being the Point or Place of Beginning.

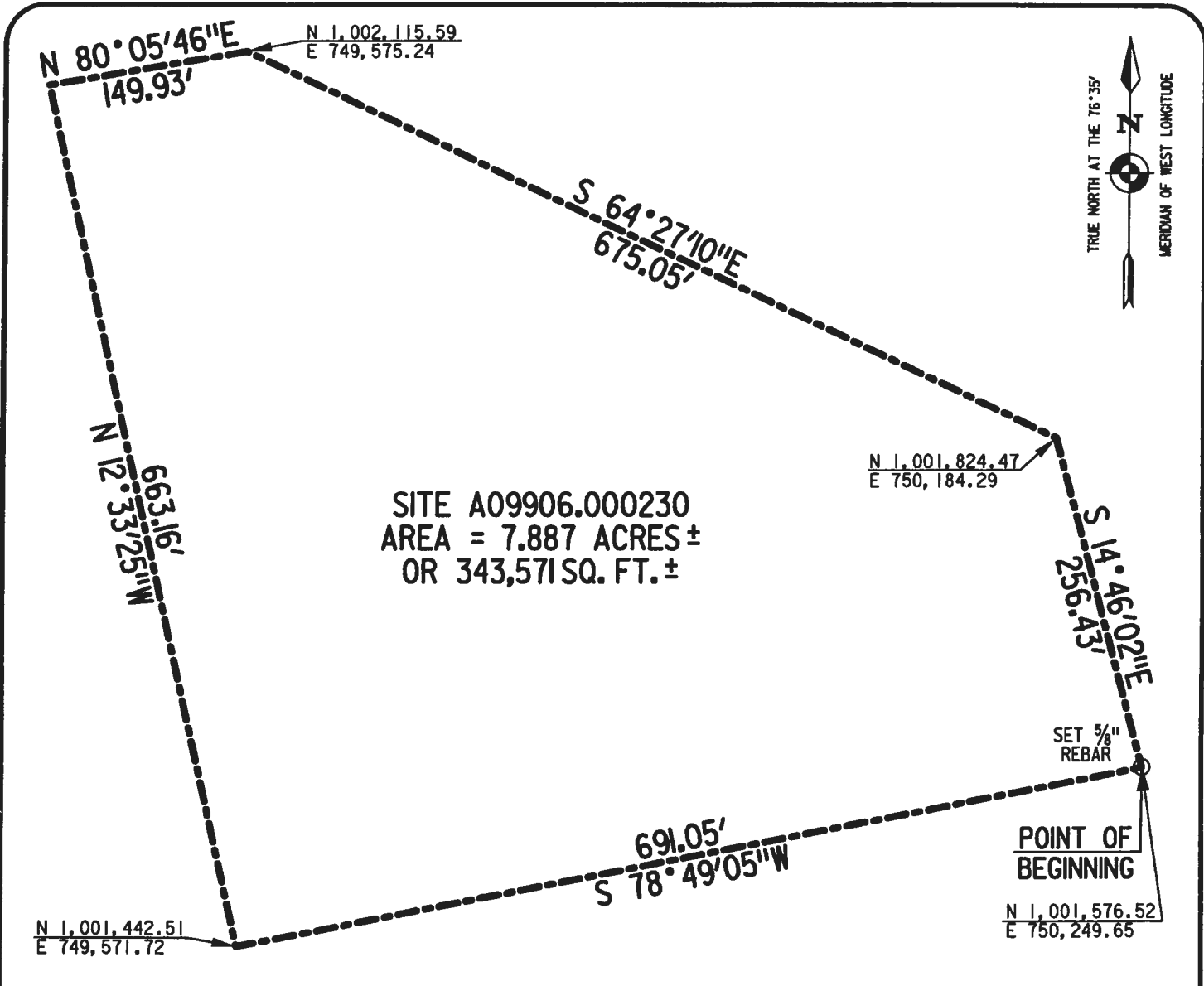
M:1590602/D06.229

PiD

Area

---

PiD



SITE A09906.000230  
 AREA = 7.887 ACRES ±  
 OR 343,571 SQ. FT. ±




SET 5/8" REBAR

POINT OF BEGINNING

*John V. Jan*

**SURVEY NOTES:**

- THE HORIZONTAL DATUM SHOWN HEREON IS REFERENCED TO THE NEW YORK STATE PLANE COORDINATE SYSTEM OF 1983 (CORS 96), CENTRAL ZONE, TRANSVERSE MERCATOR CONFORMAL PROJECTION OF THE NORTH AMERICAN DATUM OF 1983, UTILIZING GPS OBSERVATIONS AND THE NATIONAL GEODETIC SURVEY'S ONLINE USER POSITIONING SERVICE (OPUS) AND THE FOLLOWING MONUMENTS:
  - DF5882 NYMC ROCHESTER OPS CNT CORS ARP:  
 LAT. N43°06'41.28127" LON. W77°36'51.81170" N 1135393.399 E 544892.421
  - C06022 OSPA OSWEGO PORT AUTHO CORS ARP:  
 LAT. N43°27'53.55811" LON. W76°30'41.49799" N 1262516.825 E 839271.425
  - A12155 SYCN SYRACUSE CORS ARP:  
 LAT. N43°06'56.57897" LON. W76°05'36.22124" N 1135631.334 E 951023.534
- BOUNDARY LINES SHOWN HEREON REPRESENT THE LIMITS OF AN ARCHAEOLOGICAL NATIVE AMERICAN SITE AS FLAGGED IN THE FIELD BY GEO-MARINE, INC. AND FIELD LOCATED BY SEAR-BROWN IN SEPTEMBER 2003.

<p>COPYRIGHT © 2003          DRAWING ALTERATION          IT IS A VIOLATION OF LAW FOR ANY PERSON, UNLESS ACTING UNDER THE DIRECTION OF LICENSED ARCHITECT, PROFESSIONAL ENGINEER, LANDSCAPE ARCHITECT, OR LAND SURVEYOR TO ALTER ANY ITEM ON THIS DOCUMENT IN ANY WAY.          ANY LICENSEE WHO ALTERS THIS DOCUMENT IS REQUIRED BY LAW TO AFFIX HIS OR HER SEAL AND THE NOTATION "ALTERED BY" FOLLOWED BY HIS OR HER SIGNATURE AND SPECIFIC DESCRIPTION OF THE ALTERATIONS.</p>	<p>PROJECT ENGINEER/ARCHITECT          PROJECT MANAGER  <b>J. JAUN</b>          REV. 10/10/03 ERB          DRAWN BY  <b>S. SMITH</b>          SCALE          1" = 120'          FIRST ISSUE DATE          10/03/03</p>	 US Army Corps of Engineers New York District	<p>PROJECT  <b>INTENSIVE CULTURAL RESOURCES SURVEY          SENECA ARMY DEPOT, TOWN OF ROMULUS          SENECA COUNTY, NEW YORK</b></p> <p>TITLE OF DRAWING  <b>SITE NO. A09906.000230</b></p>	<p>PROJECT NO.  <b>1590602</b>          DRAWING NO.  <b>6.230</b></p>
---	--	---	--	---

1590602/D06.230  
10/3/03  
Rev. 10/10/03  
J.V.J.

DESCRIPTION OF SITE NO. A09906.000230

All that tract or parcel of land containing 7.887 acres, more or less, situate on lands of now or formerly the Seneca Army Depot, in the Town of Romulus, County of Seneca, State of New York, as shown on a map entitled "Intensive Cultural Resources Survey – Site No. A09906.000230", last revised October 10, 2003 and having Drawing No. 1590602 6.230 and being more particularly bounded and described as follows:

Beginning at a set 5/8" rebar having grid coordinates of N = 1,001,576.52; E = 750,249.65 of the New York State Plane Coordinate System of 1983 (Cors 96), Central Zone, transverse mercator conformal projection of the North American Datum of 1983; thence

1. S 78°49'05" W (bearings are based on the grid meridian of said Central Zone), a distance of 691.05 feet to a point; thence
2. N 12°33'25" W, a distance of 663.16 feet to a point; thence
3. N 80°05'46" E, a distance of 149.93 feet to a point; thence
4. S 64°27'10" E, a distance of 675.05 feet to a point; thence
5. S 14°46'02" E, a distance of 256.43 feet to a point, said point being the Point or Place of Beginning.