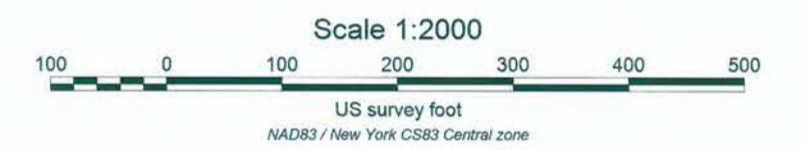
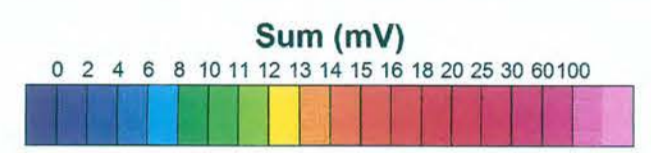


PLATE 2
EM-61 TOWED ARRAY DGM DATA
SEAD 57

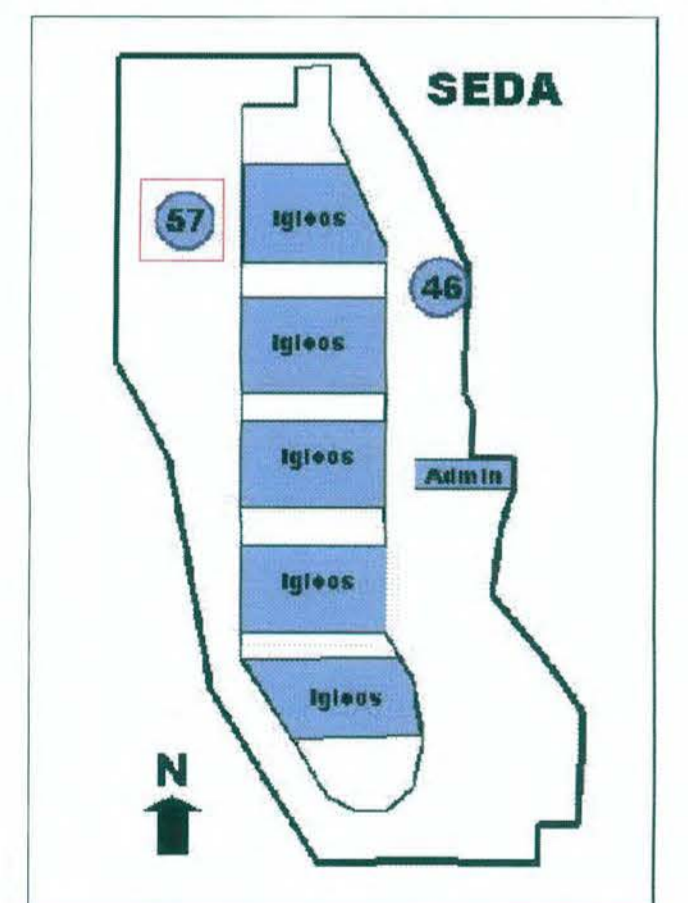
SUM of CHANNELS in mV
Seneca Army Depot Activity

LEGEND

- Survey Control Point
- Surface Metal, Well, etc.
- Tree, Rock, etc.
- Treeline (approx.)
- Drainage
- Road
- Site Boundary
- Saturated Response Area



PROJECT AREA INDEX MAP



Client: USACE
Project: SEDA Geophysical Surveys of SEAD 46 and SEAD 57
Contractor: Shaw E&I
Created By: KB Checked By: ST
Date 28 March 2005 File: All57c
Page No: 1 Scale: 1:2000

VERSION: FINAL

