

453-18

When used for Inspector General reports, dissemination is prohibited except as authorized by AR 20-1.

Criminal statutes and regulations provide penalties for unauthorized removal or disclosure of safeguarded records.

Environmental
Historical Bldgs.
Survey

FOR U.S. Dept
of Interior

1982

OFFICIAL USE

ONLY

Use as cover for unclassified documents exempted from public disclosure and which should not be given general circulation. Handling and safeguarding requirements are in AR 340-16.

This cover sheet will be removed when documents are destroyed, filed, mailed, or when protective markings are removed. By itself, this cover sheet requires no protection.

HABS/HAER INVENTORY

U.S. Department of the Interior
National Park Service
Washington, DC 20240

1. SITE I.D. NO

--	--	--	--	--	--	--	--	--	--

2. NAME(S) OF STRUCTURE

Building 7
(Building 5 is similar.)

5. ORIGINAL USE

Bundle Ammunition
Packing Plant

7. CLASSIFICATION

Military - Vacant

9. RATING

4

10. DATE

1942

3. SITE ADDRESS (STREET & NO)

Seneca Army Depot

6. PRESENT USE

Vacant

8	UTM ZONE	EASTING	NORTHING

11. REGION

Mid-Atl

4. CITY/VICINITY

COUNTY

STATE

SCALE

1:24

1:62.5

QUAD

OTHER

NAME

12. OWNER/ADMIN ADDRESS

U.S. Army DARCOM

13. DESCRIPTION AND BACKGROUND HISTORY INCLUDING CONSTRUCTION DATE(S), PHYSICAL DIMENSIONS, MATERIALS, MAJOR ALTERATIONS, EXTANT EQUIPMENT, AND IMPORTANT BUILDERS, ARCHITECTS, ENGINEERS, ETC

Reinforced concrete foundation. Original portion of the structure is wood frame construction clad with hollow clay tile; concrete block load bearing walls enclose original open platforms. Rectangular, 367' x 32'. One story. Gable roof on the original structure, corrugated metal; remainder of the roof is slightly pitched covered with tar and gravel. Twelve-over-twelve-light double hung sash. Wood and glass personnel and overhead doors, east side. Faces east.

14. CONDITION

EXCELLENT

GOOD

FAIR

DETERIORATED

RUINS

15. DANGER OF DEMOLITION?
(SPECIFY THREAT)

YES

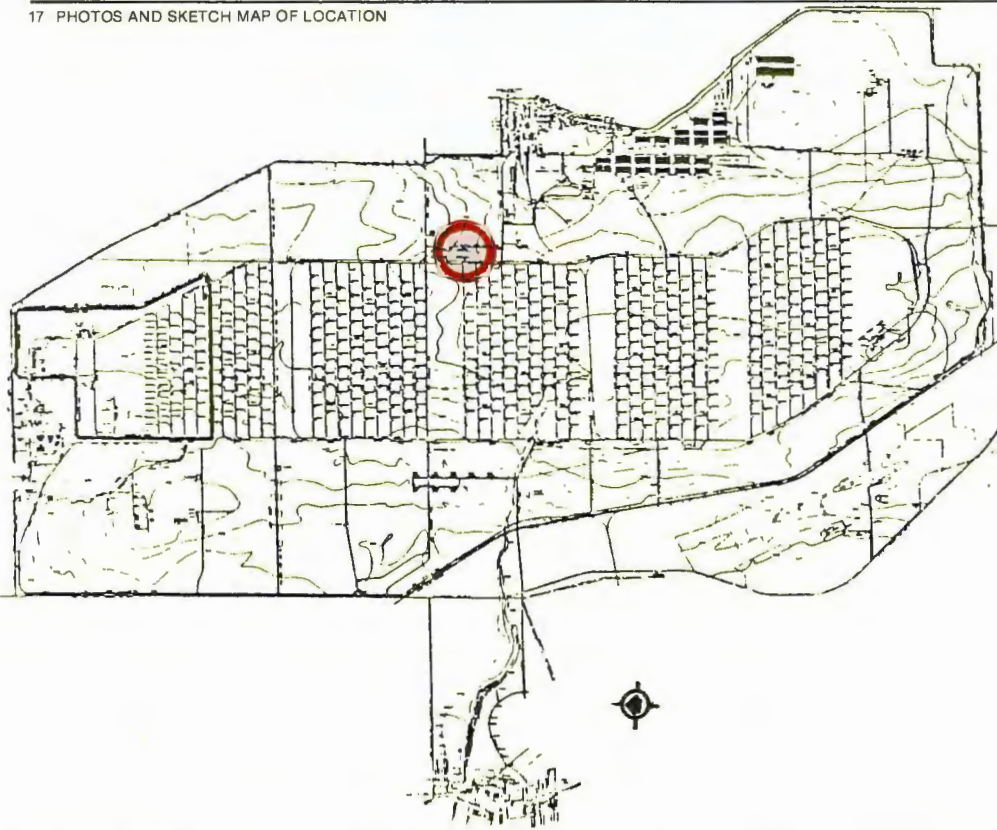
NO

UNKNOWN

neglect

16. SIGNIFICANCE

This building contributes to an understanding of the Seneca Army Depot and its activities during World War II and afterwards but has no specific architectural, historical, or technological significance at this time.



18. LOCATED IN AN HISTORIC DISTRICT? YES NO NAME

19. PUBLIC ACCESSIBILITY YES, LIMITED YES, UNLIMITED
 NO UNKNOWN

20. EXISTING SURVEYS NR NHL HABS HAER-1 HAER NPS STATE
 COUNTY LOCAL OTHER

21. REFERENCES—HISTORICAL REFERENCES, PERSONAL CONTACTS, AND/OR OTHER

Building Technology, Inc., Historic Properties Report, Seneca Army Depot, 1983.

DARCOM Installation and Activity Brochure, Seneca Army Depot, December 31, 1981.

Seneca Army Depot, Real Property Inventory, March 31, 1982.

Watrous, Hilda R. The County Between the Lakes: A Public History of Seneca County, New York, 1876-1982. Waterloo, New York: K-Mar Press, Inc., 1983.

22. INVENTORIED BY
Barbara Hightower

AFFILIATION
Building Technology, Incorporated

DATE
November 1983

HABS/HAER INVENTORY

U.S. Department of the Interior
National Park Service
Washington, DC 20240

1. SITE I.D. NO

--	--	--	--	--	--	--	--	--	--	--	--	--	--	--	--	--	--	--	--

2. NAME(S) OF STRUCTURE

Building 101

5. ORIGINAL USE

Headquarters

7. CLASSIFICATION

Military - Administrative

9. RATING

4

10. DATE

1941

3. SITE ADDRESS (STREET & NO)

Seneca Army Depot

6. PRESENT USE

Headquarters

8.	UTM ZONE	EASTING	NORTHING

11. REGION
Mid-Atl

4. CITY/VICINITY

COUNTY

STATE

SCALE

1:24

1:62.5

QUAD
NAME

OTHER

12. OWNER/ADMIN ADDRESS

U.S. Army DARCOM

13. DESCRIPTION AND BACKGROUND HISTORY INCLUDING CONSTRUCTION DATE(S), PHYSICAL DIMENSIONS, MATERIALS, MAJOR ALTERATIONS, EXTANT EQUIPMENT, AND IMPORTANT BUILDERS, ARCHITECTS, ENGINEERS, ETC.

Reinforced concrete foundation. Steel frame. Brick walls. Rectangular 94' x 42' with a 24' x 35' wing. Two stories. Flat tar and gravel roof. One-over-one-light double hung sash. Wood and glass double doors with a transom, east side. Faces east.

14. CONDITION

EXCELLENT

GOOD

FAIR

DETERIORATED

RUINS

15. DANGER OF DEMOLITION?
(SPECIFY THREAT)

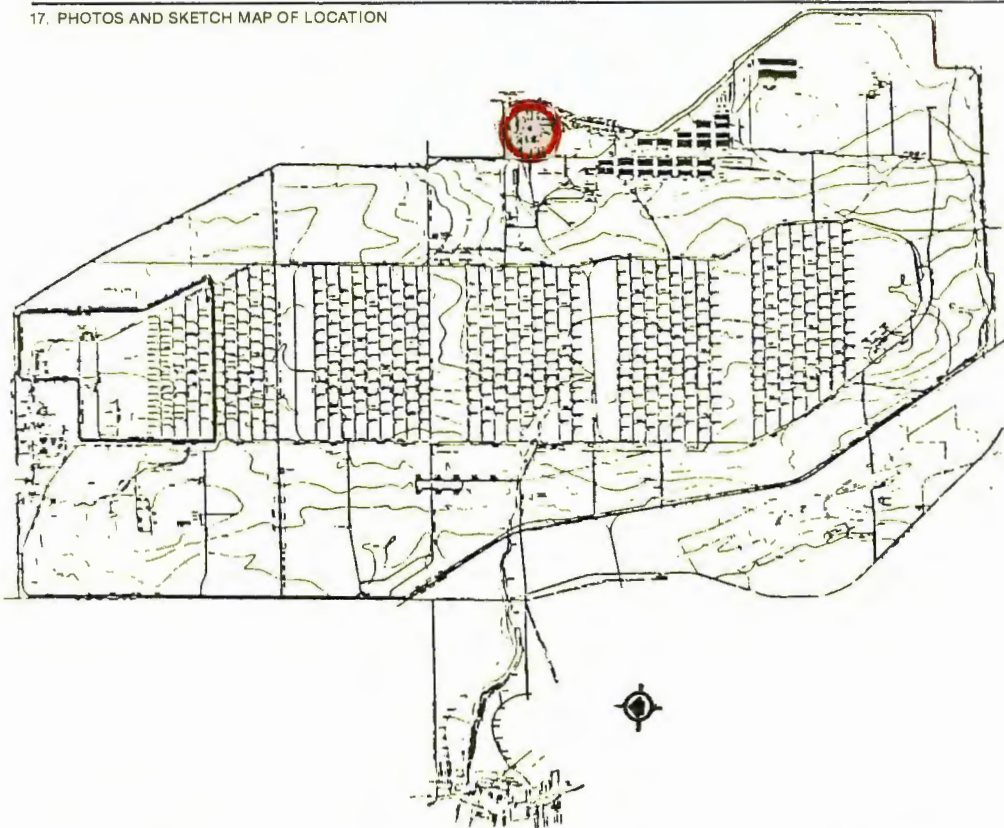
YES

NO

UNKNOWN

16. SIGNIFICANCE

This building contributes to an understanding of the Seneca Army Depot and its activities during World War II and afterwards but has no specific architectural, historical, or technological significance at this time.



East & North Elevations
4:29A

18. LOCATED IN AN HISTORIC DISTRICT?		<input type="checkbox"/> YES	<input checked="" type="checkbox"/> NO	<input type="checkbox"/> NAME
19. PUBLIC ACCESSIBILITY		<input checked="" type="checkbox"/> YES, LIMITED	<input type="checkbox"/> YES, UNLIMITED	<input type="checkbox"/> UNKNOWN
		<input type="checkbox"/> NO		
20. EXISTING SURVEYS		<input type="checkbox"/> NR	<input type="checkbox"/> NHL	<input type="checkbox"/> HABS
		<input type="checkbox"/> COUNTY	<input type="checkbox"/> LOCAL	<input type="checkbox"/> OTHER
21. REFERENCES—HISTORICAL REFERENCES, PERSONAL CONTACTS, AND/OR OTHER		<input type="checkbox"/> HAER-1	<input type="checkbox"/> HAER	<input type="checkbox"/> NPS
		<input type="checkbox"/> STATE		

Building Technology, Inc., Historic Properties Report, Seneca Army Depot, 1983.

DARCOM Installation and Activity Brochure, Seneca Army Depot, December 31, 1981.

Seneca Army Depot, Real Property Inventory, March 31, 1982.

Watrous, Hilda R. The County Between the Lakes: A Public History of Seneca County, New York, 1876-1982. Waterloo, New York: K-Mar Press, Inc., 1983.

22. INVENTORIED BY Barbara Hightower	AFFILIATION Building Technology, Incorporated	DATE November 1983
---	--	-----------------------

HABS/HAER INVENTORY

U.S. Department of the Interior
National Park Service
Washington, DC 20240

1. SITE I.D. NO

--	--	--	--	--	--	--	--	--	--

2. NAME(S) OF STRUCTURE

Building 103

5. ORIGINAL USE

Firehouse
Guard house

7. CLASSIFICATION

Military - Administrative and
Operations

9. RATING

4

10. DATE

1941-42
wing added
later

3. SITE ADDRESS (STREET & NO)

Seneca Army Depot

6. PRESENT USE

Firehouse
Civilian Personnel

8.	UTM ZONE	EASTING	NORTHING	11. REGION
				Mid-Atl

4. CITY/VICINITY

COUNTY

STATE

SCALE

1:24

1:62.5

QUAD
NAME

12. OWNER/ADMIN ADDRESS

U.S. Army DARCOM

13. DESCRIPTION AND BACKGROUND HISTORY INCLUDING CONSTRUCTION DATE(S), PHYSICAL DIMENSIONS, MATERIALS, MAJOR ALTERATIONS, EXTANT EQUIPMENT, AND IMPORTANT BUILDERS, ARCHITECTS, ENGINEERS, ETC.

Reinforced concrete foundation. Steel frame. Brick walls. The south addition is clad with vertical wood siding. Rectangular, 77' x 34' with a 46' x 34' wing and 5' x 6' offset. The main block is two stories, and the garage on the north and the wing on the south are one story. Flat tar and gravel roof with a tower at the northeast corner. Double hung sash. Three metal overhead doors and personnel door, east side. Concrete block windbreak at east entrance. Faces east.

14. CONDITION

EXCELLENT

GOOD

FAIR

DETERIORATED

RUINS

15. DANGER OF DEMOLITION?
(SPECIFY THREAT)

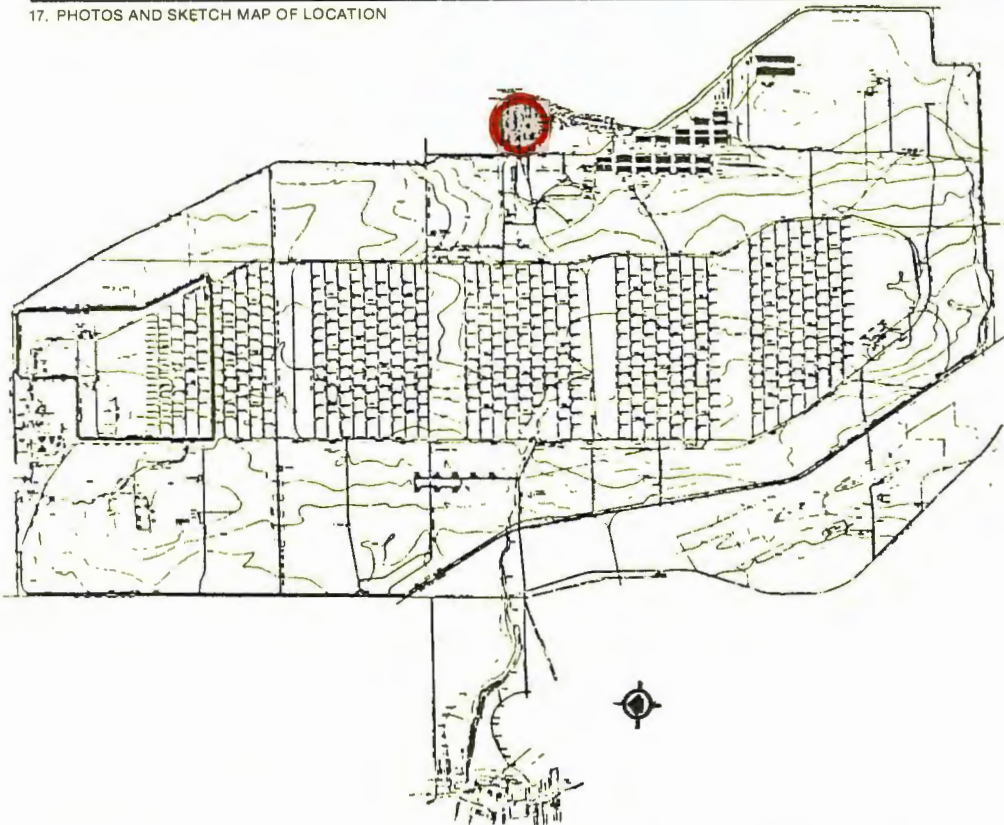
YES

NO

UNKNOWN

16. SIGNIFICANCE

This building contributes to an understanding of the Seneca Army Depot and its activities during World War II and afterwards but has no specific architectural, historical, or technological significance at this time.



East → South Elevations
4:28 A

18. LOCATED IN AN HISTORIC DISTRICT?		<input type="checkbox"/> YES	<input checked="" type="checkbox"/> NO	<input type="checkbox"/> NAME
19. PUBLIC ACCESSIBILITY		<input checked="" type="checkbox"/> YES, LIMITED	<input type="checkbox"/> YES, UNLIMITED	<input type="checkbox"/> NO
		<input type="checkbox"/> NO	<input type="checkbox"/> UNKNOWN	
20. EXISTING SURVEYS		<input type="checkbox"/> NR	<input type="checkbox"/> NHL	<input type="checkbox"/> HABS
		<input type="checkbox"/> COUNTY	<input type="checkbox"/> LOCAL	<input type="checkbox"/> OTHER
21. REFERENCES—HISTORICAL REFERENCES, PERSONAL CONTACTS, AND/OR OTHER		<input type="checkbox"/> HAER-1	<input type="checkbox"/> HAER	<input type="checkbox"/> NPS
		<input type="checkbox"/> STATE		

Building Technology, Inc., Historic Properties Report, Seneca Army Depot, 1983.

DARCOM Installation and Activity Brochure, Seneca Army Depot, December 31, 1981.

Seneca Army Depot, Real Property Inventory, March 31, 1982.

Watrous, Hilda R. The County Between the Lakes: A Public History of Seneca County, New York, 1876-1982. Waterloo, New York: K-Mar Press, Inc., 1983.

22. INVENTORIED BY Barbara Hightower	AFFILIATION Building Technology, Incorporated	DATE November 1983
---	--	-----------------------

HABS/HAER INVENTORY

U.S. Department of the Interior
National Park Service
Washington, DC 20240

1. SITE I.D. NO

--	--	--	--	--	--	--	--	--	--	--	--	--	--	--	--	--	--	--	--	--

2. NAME(S) OF STRUCTURE

Building 113

5. ORIGINAL USE

Dunnage Shop

7. CLASSIFICATION

Military - Maintenance

9. RATING

4

10. DATE

1944

3. SITE ADDRESS (STREET & NO)

Seneca Army Depot

6. PRESENT USE

Carpenter Shop

8.

UTM ZONE

EASTING

NORTHING

--	--	--	--	--	--	--	--	--	--	--	--	--	--	--	--	--	--	--	--	--

11. REGION

Mid-Atl

4. CITY/VICINITY

COUNTY

STATE

SCALE

1:24

1:62.5

QUAD

OTHER

NAME

12. OWNER/ADMIN ADDRESS

U.S. Army DARCOM

13. DESCRIPTION AND BACKGROUND HISTORY INCLUDING CONSTRUCTION DATE(S), PHYSICAL DIMENSIONS, MATERIALS, MAJOR ALTERATIONS, EXTANT EQUIPMENT, AND IMPORTANT BUILDERS, ARCHITECTS, ENGINEERS, ETC.

Reinforced concrete foundation. Steel frame. Concrete block walls. Rectangular, 64' x 256' with a 16' x 7' wing. Flat tar and gravel roof. Double hung windows. Metal overhead doors and wood personnel doors, north and west sides. Metal burning hopper, north side. Faces east.

14. CONDITION

EXCELLENT

GOOD

FAIR

DETERIORATED

RUINS

15. DANGER OF DEMOLITION?
(SPECIFY THREAT)

YES

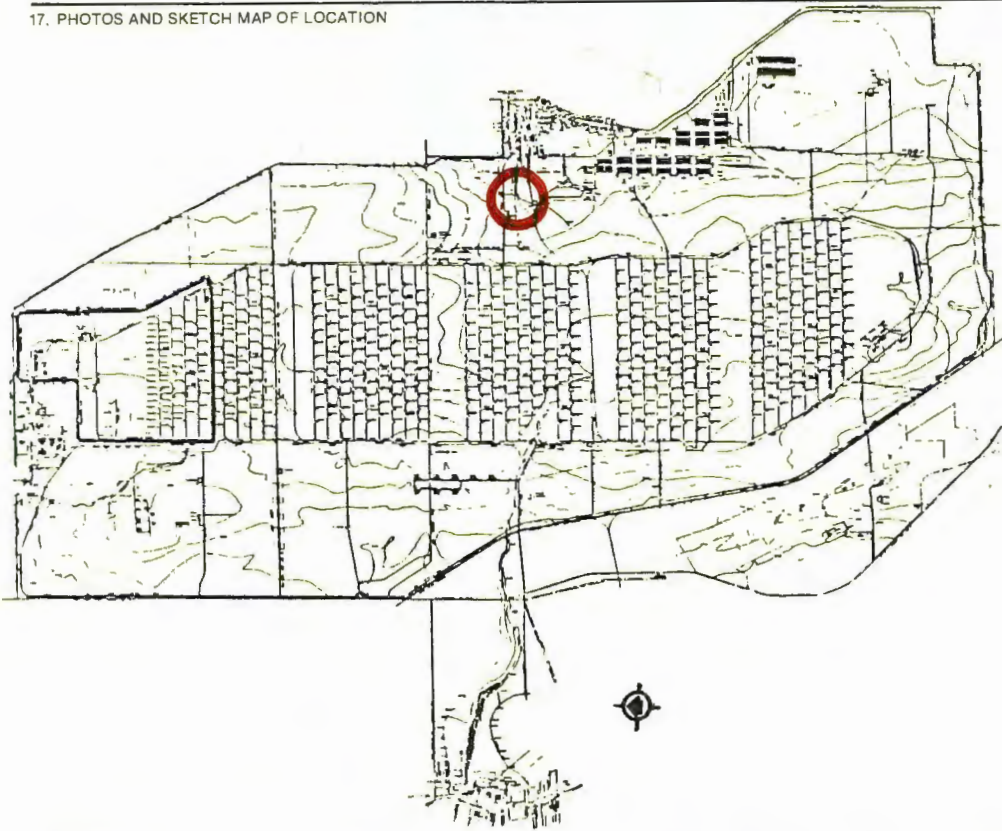
NO

UNKNOWN

16. SIGNIFICANCE

This building contributes to an understanding of the Seneca Army Depot and its activities during World War II and afterwards but has no specific architectural, historical, or technological significance at this time.

17. PHOTOS AND SKETCH MAP OF LOCATION



East & South Elevations
4:14A

18. LOCATED IN AN HISTORIC DISTRICT? YES NO NAME

19. PUBLIC ACCESSIBILITY YES, LIMITED YES, UNLIMITED NO UNKNOWN

20. EXISTING SURVEYS NR NHL HABS HAER-1 HAER NPS STATE COUNTY LOCAL OTHER

21. REFERENCES—HISTORICAL REFERENCES, PERSONAL CONTACTS, AND/OR OTHER

Building Technology, Inc., Historic Properties Report, Seneca Army Depot, 1983.

DARCOM Installation and Activity Brochure, Seneca Army Depot, December 31, 1981.

Seneca Army Depot, Real Property Inventory, March 31, 1982.

Watrous, Hilda R. The County Between the Lakes: A Public History of Seneca County, New York, 1876-1982. Waterloo, New York: K-Mar Press, Inc., 1983.

22. INVENTORIED BY
Barbara Hightower

AFFILIATION
Building Technology, Incorporated

DATE
November 1983

HABS/HAER INVENTORY

U.S. Department of the Interior
National Park Service
Washington, DC 20240

1. SITE I.D. NO	[] [] [] [] [] [] [] []									
2. NAME(S) OF STRUCTURE Building 114				5. ORIGINAL USE Warehouse		7. CLASSIFICATION Military - Storage			9. RATING 4	
3. SITE ADDRESS (STREET & NO) Seneca Army Depot				6. PRESENT USE Warehouse					10. DATE 1942	
4. CITY/VICINITY				COUNTY		STATE		8. UTM ZONE EASTING NORTHING		
								11. REGION Mid-Atl		
12. OWNER/ADMIN ADDRESS U.S. Army DARCOM				SCALE		1:24 1:62.5		QUAD NAME		

13. DESCRIPTION AND BACKGROUND HISTORY INCLUDING CONSTRUCTION DATE(S), PHYSICAL DIMENSIONS, MATERIALS, MAJOR ALTERATIONS, EXTANT EQUIPMENT, AND IMPORTANT BUILDERS, ARCHITECTS, ENGINEERS, ETC.

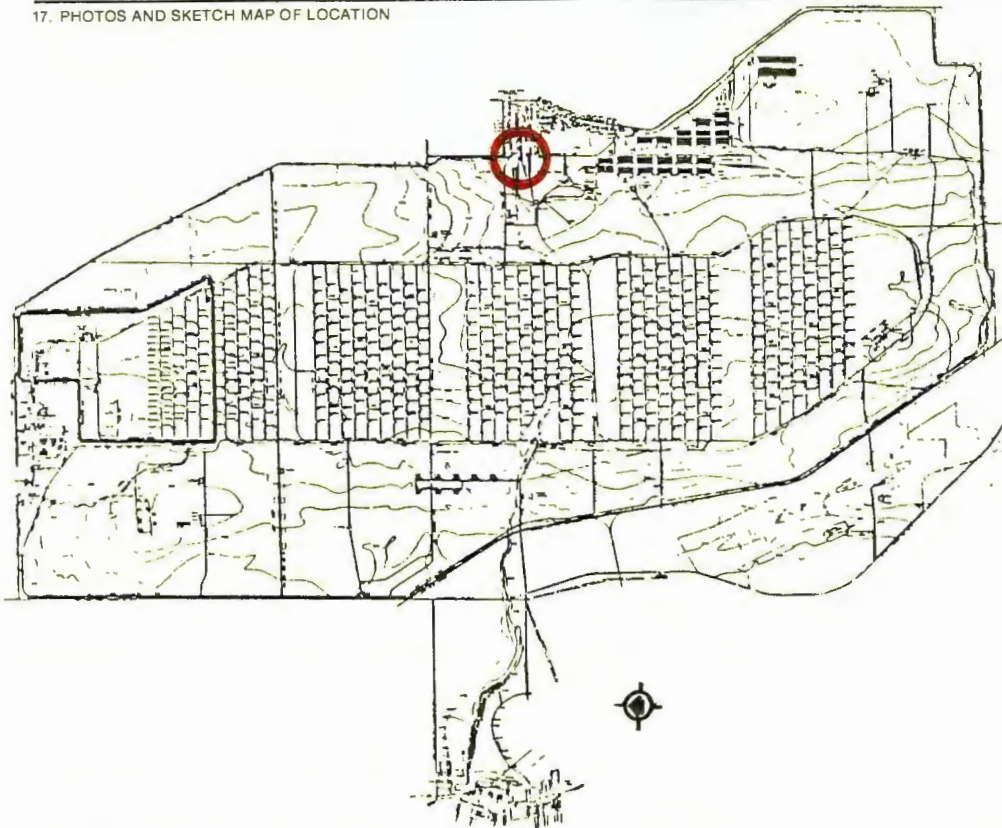
Reinforced concrete foundation. Steel frame. Concrete block walls. Rectangular, 69' x 200'. One story. Flat built-up roof. Metal overhead doors, north, south and east sides and personnel door, north side. Reinforced concrete loading docks, north and south sides. Faces east.

14. CONDITION	<input type="checkbox"/> EXCELLENT	<input checked="" type="checkbox"/> GOOD	<input type="checkbox"/> FAIR	<input type="checkbox"/> DETERIORATED	<input type="checkbox"/> RUINS	15. DANGER OF DEMOLITION? (SPECIFY THREAT)				
						<input type="checkbox"/> YES	<input checked="" type="checkbox"/> NO	<input type="checkbox"/> UNKNOWN		

16. SIGNIFICANCE

This building contributes to an understanding of the Seneca Army Depot and its activities during World War II and afterwards but has no specific architectural, historical, or technological significance at this time.

17. PHOTOS AND SKETCH MAP OF LOCATION



East + North Elevations
4:15A

18. LOCATED IN AN HISTORIC DISTRICT?		<input type="checkbox"/> YES	<input checked="" type="checkbox"/> NO	<input type="checkbox"/> NAME
19. PUBLIC ACCESSIBILITY		<input checked="" type="checkbox"/> YES, LIMITED	<input type="checkbox"/> YES, UNLIMITED	<input type="checkbox"/> UNKNOWN
		<input type="checkbox"/> NO		
20. EXISTING SURVEYS		<input type="checkbox"/> NR	<input type="checkbox"/> NHL	<input type="checkbox"/> HABS
		<input type="checkbox"/> COUNTY	<input type="checkbox"/> LOCAL	<input type="checkbox"/> OTHER
		<input type="checkbox"/> HAER-1	<input type="checkbox"/> HAER	<input type="checkbox"/> NPS
				<input type="checkbox"/> STATE

21. REFERENCES—HISTORICAL REFERENCES, PERSONAL CONTACTS, AND/OR OTHER

Building Technology, Inc., Historic Properties Report, Seneca Army Depot, 1983.

DARCOM Installation and Activity Brochure, Seneca Army Depot, December 31, 1981.

Seneca Army Depot, Real Property Inventory, March 31, 1982.

Watrous, Hilda R. The County Between the Lakes: A Public History of Seneca County, New York, 1876-1982. Waterloo, New York: K-Mar Press, Inc., 1983.

22. INVENTORIED BY Barbara Hightower	AFFILIATION Building Technology, Incorporated	DATE November 1983
---	--	-----------------------

HABS/HAER INVENTORY

U.S. Department of the Interior
National Park Service
Washington, DC 20240

1. SITE I.D. NO		5. ORIGINAL USE		7. CLASSIFICATION		9. RATING	
2. NAME(S) OF STRUCTURE		6. PRESENT USE		Military - Storage		4	
Building 116 (Building 115 is similar.)		Warehouse				10. DATE	
3. SITE ADDRESS (STREET & NO)		Family Housing Transportation				1941-42	
Seneca Army Depot				8. UTM ZONE EASTING NORTHING		11. REGION	
4. CITY/VICINITY		STATE				Mid-Atl	
				SCALE 1:24 1:62.5		QUAD NAME	
				OTHER			
12. OWNER/ADMIN ADDRESS							
U.S. Army DARCOM							

13. DESCRIPTION AND BACKGROUND HISTORY INCLUDING CONSTRUCTION DATE(S), PHYSICAL DIMENSIONS, MATERIALS, MAJOR ALTERATIONS, EXTANT EQUIPMENT, AND IMPORTANT BUILDERS, ARCHITECTS, ENGINEERS, ETC.

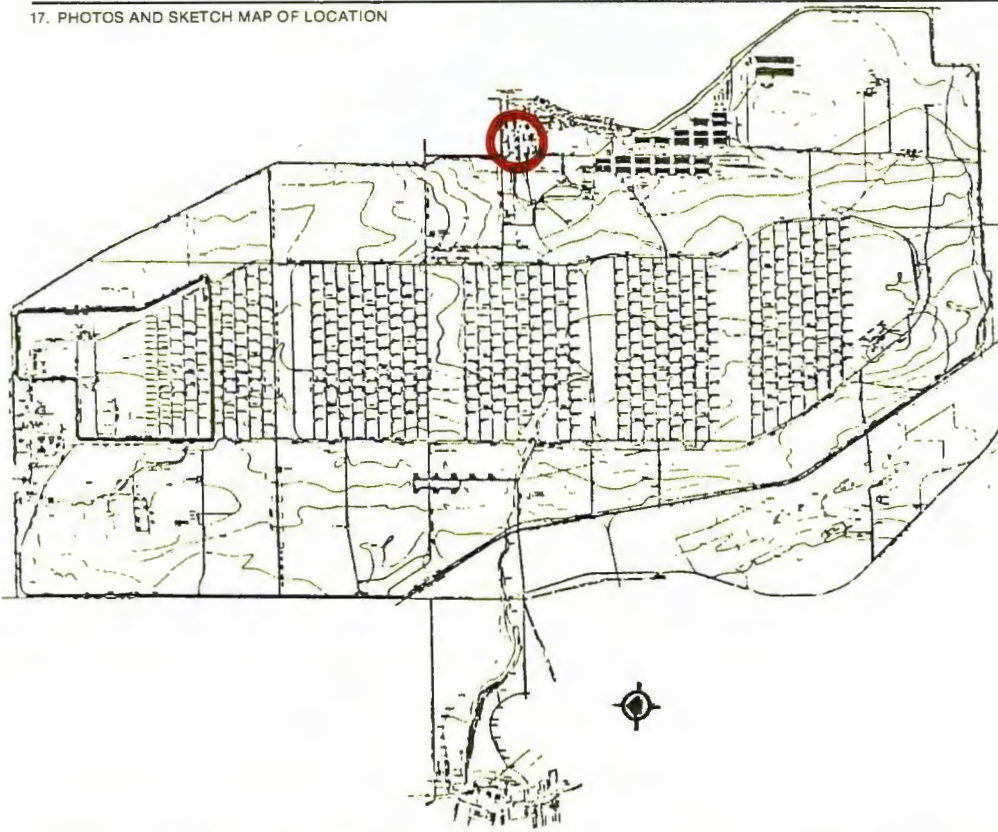
Reinforced concrete foundation. Steel frame. Brick walls. Rectangular, 201' x 61'. One story. Flat tar and gravel roof. Louvered vents, east and west ends. Metal loading doors and reinforced concrete loading docks, north and south sides. The long dimension is on the north and south sides.

14. CONDITION	<input type="checkbox"/> EXCELLENT	<input checked="" type="checkbox"/> GOOD	<input type="checkbox"/> FAIR	<input type="checkbox"/> DETERIORATED	<input type="checkbox"/> RUINS	15. DANGER OF DEMOLITION? (SPECIFY THREAT)	<input type="checkbox"/> YES	<input checked="" type="checkbox"/> NO	<input type="checkbox"/> UNKNOWN
---------------	------------------------------------	--	-------------------------------	---------------------------------------	--------------------------------	---	------------------------------	--	----------------------------------

16. SIGNIFICANCE

This building contributes to an understanding of the Seneca Army Depot and its activities during World War II and afterwards but has no specific architectural, historical, or technological significance at this time.

17. PHOTOS AND SKETCH MAP OF LOCATION



East & South Elevations
4:26A

18. LOCATED IN AN HISTORIC DISTRICT? YES NO NAME

19. PUBLIC ACCESSIBILITY YES, LIMITED YES, UNLIMITED NO UNKNOWN

20. EXISTING SURVEYS NR NHL HABS HAER-1 HAER NPS STATE COUNTY LOCAL OTHER

21. REFERENCES—HISTORICAL REFERENCES, PERSONAL CONTACTS, AND/OR OTHER

- Building Technology, Inc., Historic Properties Report, Seneca Army Depot, 1983.
- DARCOM Installation and Activity Brochure, Seneca Army Depot, December 31, 1981.
- Seneca Army Depot, Real Property Inventory, March 31, 1982.
- Watrous, Hilda R. The County Between the Lakes: A Public History of Seneca County, New York, 1876-1982. Waterloo, New York: K-Mar Press, Inc., 1983.

22. INVENTORIED BY Barbara Hightower	AFFILIATION Building Technology, Incorporated	DATE November 1983
---	--	-----------------------

HABS/HAER INVENTORY

U.S. Department of the Interior
National Park Service
Washington, DC 20240

1. SITE I.D. NO

--	--	--	--	--	--	--	--

2. NAME(S) OF STRUCTURE

Building 117

5. ORIGINAL USE

Machine Shop

7. CLASSIFICATION

Military - Maintenance

9. RATING

4

10. DATE

1941-42

3. SITE ADDRESS (STREET & NO)

Seneca Army Depot

6. PRESENT USE

Vehicle Maintenance

8.	UTM ZONE	EASTING	NORTHING

11. REGION

Mid-Atl

4. CITY/VICINITY

COUNTY

STATE

SCALE

1:24

1:62.5

QUAD
NAME

12. OWNER/ADMIN ADDRESS

U.S. Army DARCOM

13. DESCRIPTION AND BACKGROUND HISTORY INCLUDING CONSTRUCTION DATE(S), PHYSICAL DIMENSIONS, MATERIALS, MAJOR ALTERATIONS, EXTANT EQUIPMENT, AND IMPORTANT BUILDERS, ARCHITECTS, ENGINEERS, ETC.

Reinforced concrete foundation. Steel frame. Concrete block walls. Rectangular, 68' x 283'. One story. Flat tar and gravel roof. Double hung sash. Metal personnel and metal overhead doors on the west side. Faces west.

14. CONDITION

EXCELLENT

GOOD

FAIR

DETERIORATED

RUINS

15. DANGER OF DEMOLITION?
(SPECIFY THREAT)

YES

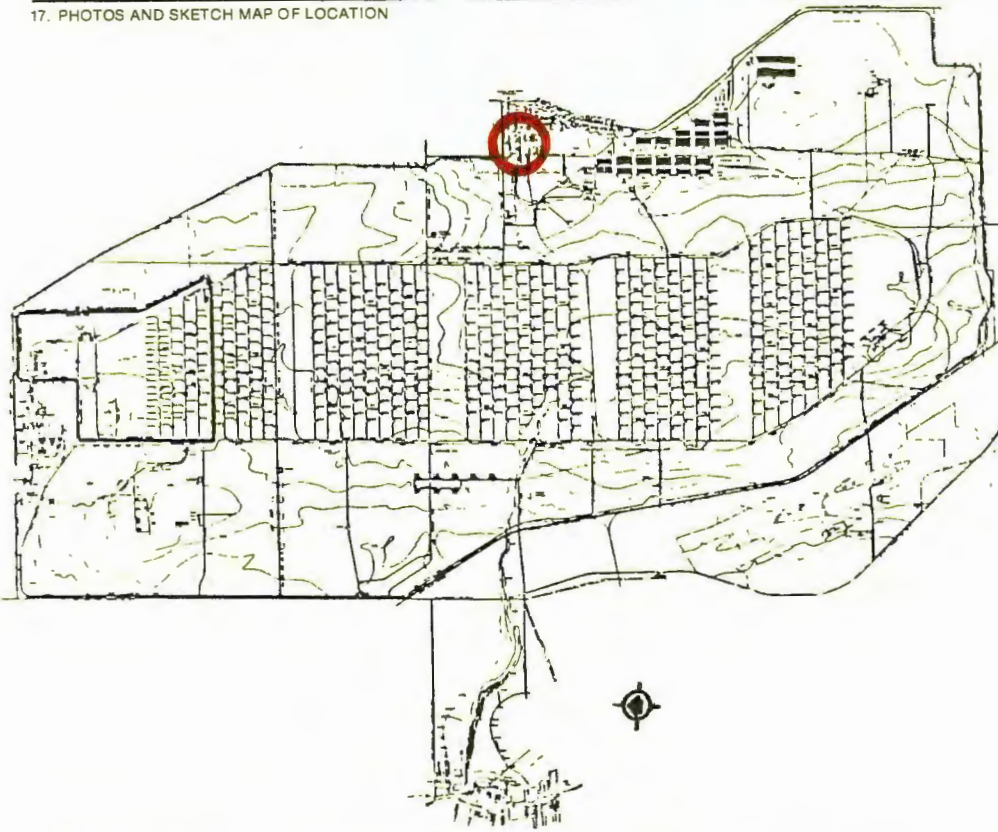
NO

UNKNOWN

16. SIGNIFICANCE

This building contributes to an understanding of the Seneca Army Depot and its activities during World War II and afterwards but has no specific architectural, historical, or technological significance at this time.

17. PHOTOS AND SKETCH MAP OF LOCATION



West & South Elevations
4:24A

18. LOCATED IN AN HISTORIC DISTRICT? YES NO NAME

19. PUBLIC ACCESSIBILITY YES, LIMITED YES, UNLIMITED NO UNKNOWN

20. EXISTING SURVEYS NR NHL HABS HAER-1 HAER NPS STATE COUNTY LOCAL OTHER

21. REFERENCES—HISTORICAL REFERENCES, PERSONAL CONTACTS, AND/OR OTHER

Building Technology, Inc., Historic Properties Report, Seneca Army Depot, 1983.

DARCOM Installation and Activity Brochure, Seneca Army Depot, December 31, 1981.

Seneca Army Depot, Real Property Inventory, March 31, 1982.

Watrous, Hilda R. The County Between the Lakes: A Public History of Seneca County, New York, 1876-1982. Waterloo, New York: K-Mar Press, Inc., 1983.

22. INVENTORIED BY **Barbara Hightower** AFFILIATION **Building Technology, Incorporated** DATE **November 1983**

HABS/HAER INVENTORY

U.S. Department of the Interior
National Park Service
Washington, DC 20240

1. SITE I.D. NO		5. ORIGINAL USE		7. CLASSIFICATION		9. RATING	
Building 118		Garage		Military - Maintenance		4	
3. SITE ADDRESS (STREET & NO)		6. PRESENT USE				10. DATE	
Seneca Army Depot		Vehicle Maintenance				1941-42	
4. CITY/VICINITY		STATE		8. UTM ZONE		11. REGION	
						Mid-Atl	
				SCALE 1:24 1:62.5		QUAD NAME	
				OTHER			

12. OWNER/ADMIN ADDRESS
U.S. Army DARCOM

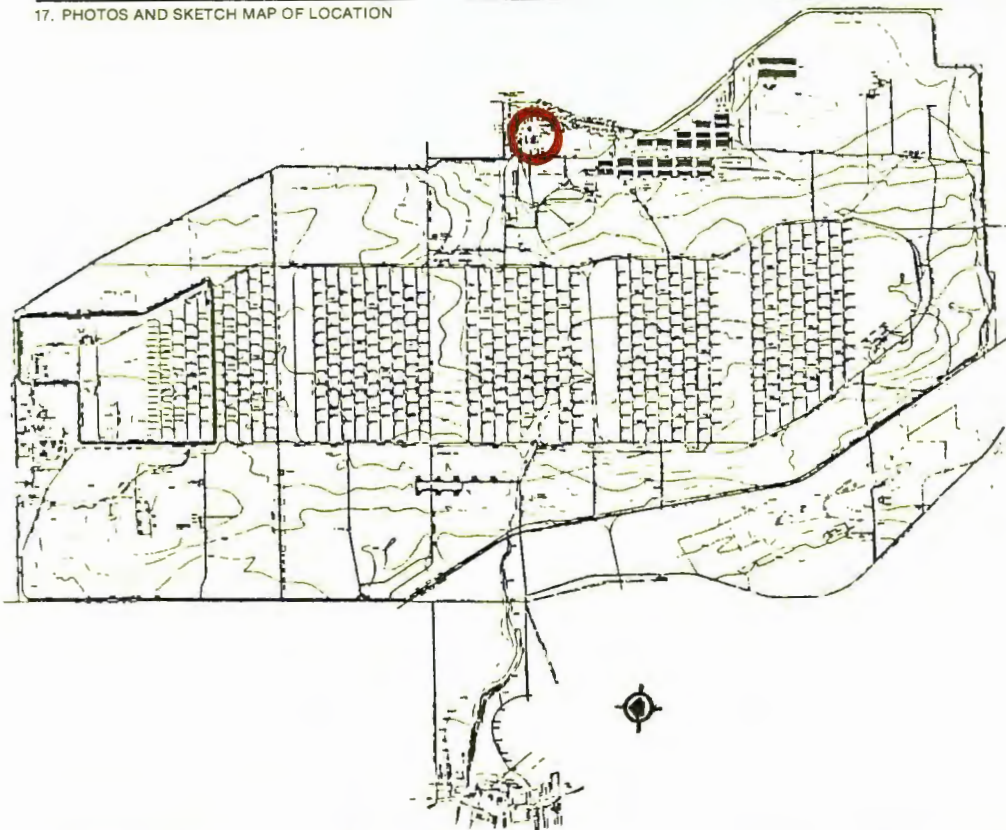
13. DESCRIPTION AND BACKGROUND HISTORY INCLUDING CONSTRUCTION DATE(S), PHYSICAL DIMENSIONS, MATERIALS, MAJOR ALTERATIONS, EXTANT EQUIPMENT, AND IMPORTANT BUILDERS, ARCHITECTS, ENGINEERS, ETC.

Reinforced concrete foundation. Steel frame. Brick walls. Rectangular, 281' x 67'. One story. Flat tar and gravel roof. Double hung sash. Metal overhead and metal personnel doors, south, west and east sides. The long dimensions are on the north and south sides.

14. CONDITION	<input type="checkbox"/> EXCELLENT	<input checked="" type="checkbox"/> GOOD	<input type="checkbox"/> FAIR	<input type="checkbox"/> DETERIORATED	<input type="checkbox"/> RUINS	15. DANGER OF DEMOLITION? (SPECIFY THREAT)	<input type="checkbox"/> YES	<input checked="" type="checkbox"/> NO	<input type="checkbox"/> UNKNOWN
---------------	------------------------------------	--	-------------------------------	---------------------------------------	--------------------------------	---	------------------------------	--	----------------------------------

16. SIGNIFICANCE

This building contributes to an understanding of the Seneca Army Depot and its activities during World War II and afterwards but has no specific architectural, historical, or technological significance at this time.



West & South Elevations
4:21A

18. LOCATED IN AN HISTORIC DISTRICT? YES NO NAME

19. PUBLIC ACCESSIBILITY YES, LIMITED YES, UNLIMITED
 NO UNKNOWN

20. EXISTING SURVEYS NR NHL HABS HAER-1 HAER NPS STATE
 COUNTY LOCAL OTHER

21. REFERENCES—HISTORICAL REFERENCES, PERSONAL CONTACTS, AND/OR OTHER

Building Technology, Inc., Historic Properties Report, Seneca Army Depot, 1983.

DARCOM Installation and Activity Brochure, Seneca Army Depot, December 31, 1981.

Seneca Army Depot, Real Property Inventory, March 31, 1982.

Watrous, Hilda R. The County Between the Lakes: A Public History of Seneca County, New York, 1876-1982. Waterloo, New York: K-Mar Press, Inc., 1983.

22. INVENTORIED BY

Barbara Hightower

AFFILIATION

Building Technology, Incorporated

DATE

November 1983

HABS/HAER INVENTORY

U.S. Department of the Interior
National Park Service
Washington, DC 20240

1. SITE I.D. NO		5. ORIGINAL USE		7. CLASSIFICATION		9. RATING	
2. NAME(S) OF STRUCTURE		6. PRESENT USE		Military - Administrative		4	
Building 119		Garage Office				10. DATE	
3. SITE ADDRESS (STREET & NO)		Office				1943	
Seneca Army Depot				8. UTM ZONE EASTING NORTHING		11. REGION	
4. CITY/VICINITY		STATE		SCALE 1:24 1:62.5		Mid-Atl	
COUNTY				OTHER		QUAD NAME	
12. OWNER/ADMIN ADDRESS		13. DESCRIPTION AND BACKGROUND HISTORY INCLUDING CONSTRUCTION DATE(S), PHYSICAL DIMENSIONS, MATERIALS, MAJOR ALTERATIONS, EXTANT EQUIPMENT, AND IMPORTANT BUILDERS, ARCHITECTS, ENGINEERS, ETC.					
U.S. Army DARCOM							

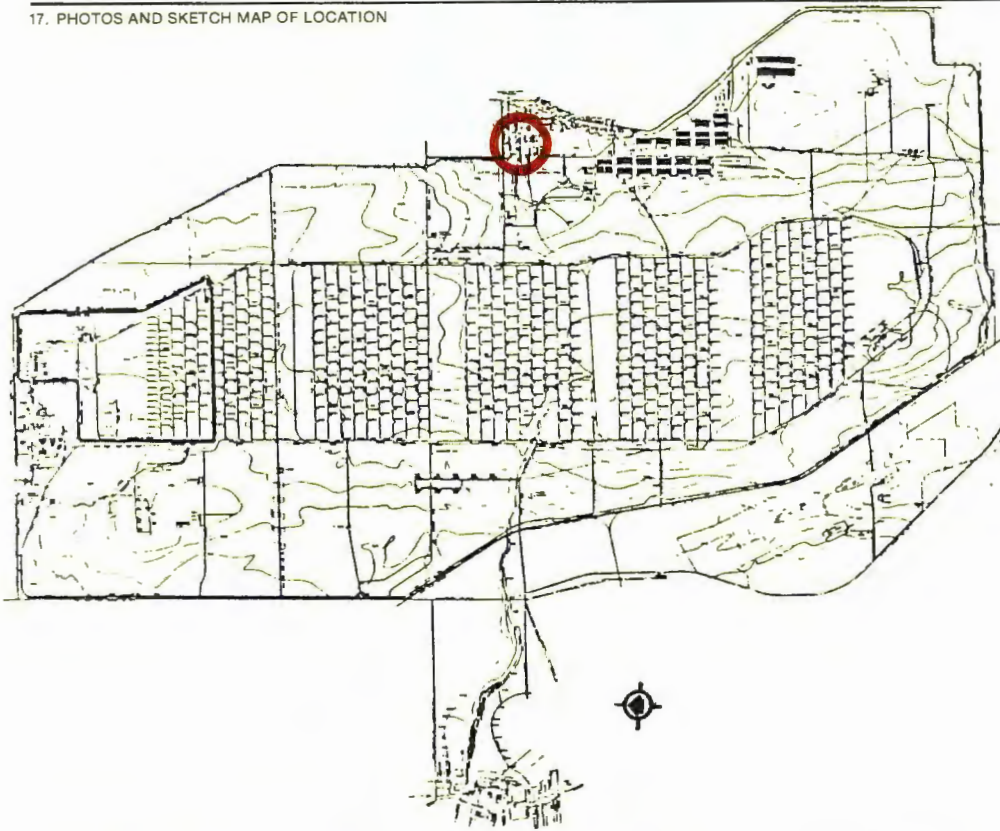
Reinforced concrete foundation. Reinforced concrete pier frame with concrete block infill on the east end and wood siding on the west end. Rectangular 28' x 53' with 33' x 28', 12' x 10', and 20' x 13' wings. One story. Gable roof, asphalt shingles and rolled roofing. Double hung sash and awning windows. Metal personnel door, west end. The ridgeline is oriented east-west.

14. CONDITION	<input type="checkbox"/> EXCELLENT	<input checked="" type="checkbox"/> GOOD	<input type="checkbox"/> FAIR	<input type="checkbox"/> DETERIORATED	<input type="checkbox"/> RUINS	15. DANGER OF DEMOLITION? (SPECIFY THREAT)	<input type="checkbox"/> YES	<input checked="" type="checkbox"/> NO	<input type="checkbox"/> UNKNOWN
---------------	------------------------------------	--	-------------------------------	---------------------------------------	--------------------------------	---	------------------------------	--	----------------------------------

16. SIGNIFICANCE

This building contributes to an understanding of the Seneca Army Depot and its activities during World War II and afterwards but has no specific architectural, historical, or technological significance at this time.

17. PHOTOS AND SKETCH MAP OF LOCATION



East + North Elevation 3
4:25A

18. LOCATED IN AN HISTORIC DISTRICT? YES NO NAME

19. PUBLIC ACCESSIBILITY YES, LIMITED YES, UNLIMITED NO UNKNOWN

20. EXISTING SURVEYS NR NHL HABS HAER-1 HAER NPS STATE COUNTY LOCAL OTHER

21. REFERENCES—HISTORICAL REFERENCES, PERSONAL CONTACTS, AND/OR OTHER

Building Technology, Inc., Historic Properties Report, Seneca Army Depot, 1983.

DARCOM Installation and Activity Brochure, Seneca Army Depot, December 31, 1981.

Seneca Army Depot, Real Property Inventory, March 31, 1982.

Watrous, Hilda R. The County Between the Lakes: A Public History of Seneca County, New York, 1876-1982. Waterloo, New York: K-Mar Press, Inc., 1983.

22. INVENTORIED BY **Barbara Hightower** AFFILIATION **Building Technology, Incorporated** DATE **November 1983**

HABS/HAER INVENTORY

U.S. Department of the Interior
National Park Service
Washington, DC 20240

1. SITE I.D. NO		2. NAME(S) OF STRUCTURE Building 121		5. ORIGINAL USE Boiler House		7. CLASSIFICATION Military - Utility				9. RATING 4	
3. SITE ADDRESS (STREET & NO) Seneca Army Depot		6. PRESENT USE Heating Plant								10. DATE 1941-42	
4. CITY/VICINITY		COUNTY		STATE		8. UTM ZONE		EASTING		NORTHING	
										11. REGION Mid-Atl	
12. OWNER/ADMIN ADDRESS U.S. Army DARCOM						SCALE 1:24 1:62.5		OTHER		QUAD NAME	

13. DESCRIPTION AND BACKGROUND HISTORY INCLUDING CONSTRUCTION DATE(S), PHYSICAL DIMENSIONS, MATERIALS, MAJOR ALTERATIONS, EXTANT EQUIPMENT, AND IMPORTANT BUILDERS, ARCHITECTS, ENGINEERS, ETC.

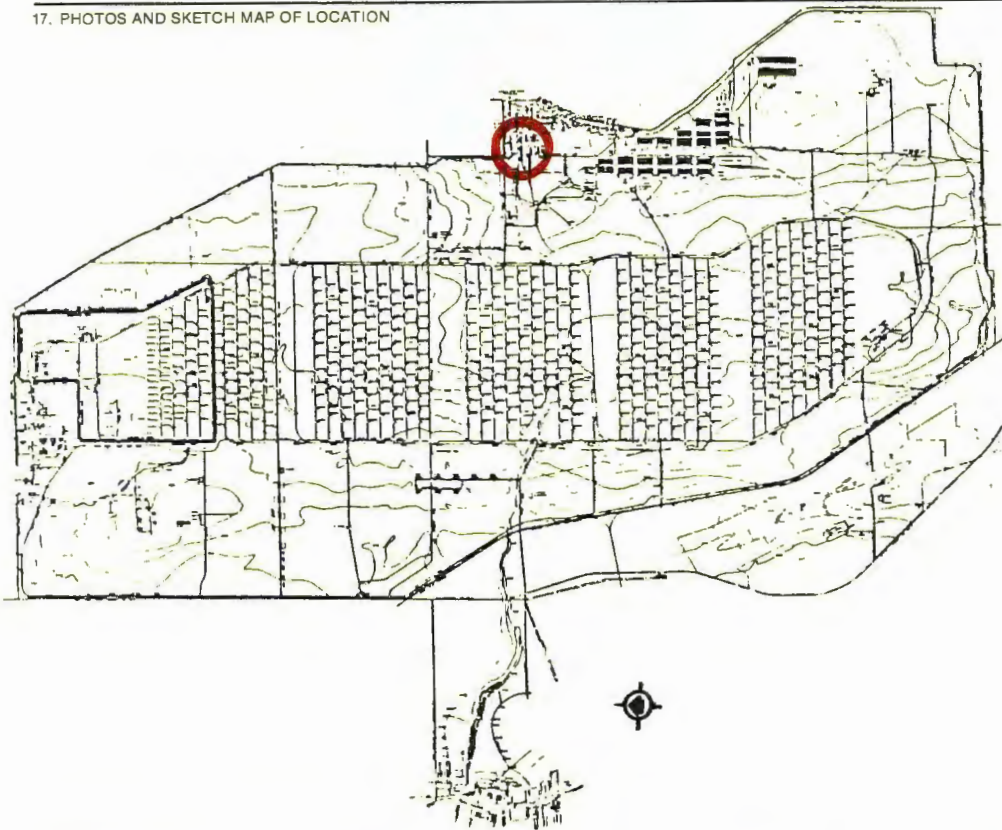
Reinforced concrete foundation. Steel frame. Brick walls. Rectangular, 53' x 61'. One story. Flat tar and gravel roof. Industrial steel sash. Metal personnel door, east side. 117' high brick smoke stack on the north side. Reinforced concrete ramp on the south side. Faces east.

14. CONDITION						15. DANGER OF DEMOLITION? (SPECIFY THREAT)					
<input type="checkbox"/> EXCELLENT	<input checked="" type="checkbox"/> GOOD	<input type="checkbox"/> FAIR	<input type="checkbox"/> DETERIORATED	<input type="checkbox"/> RUINS		<input type="checkbox"/> YES	<input checked="" type="checkbox"/> NO	<input type="checkbox"/> UNKNOWN			

16. SIGNIFICANCE

This building contributes to an understanding of the Seneca Army Depot and its activities during World War II and afterwards but has no specific architectural, historical, or technological significance at this time.

17. PHOTOS AND SKETCH MAP OF LOCATION



East & South Elevations
4:23A

18. LOCATED IN AN HISTORIC DISTRICT? YES NO NAME

19. PUBLIC ACCESSIBILITY YES, LIMITED YES, UNLIMITED
 NO UNKNOWN

20. EXISTING SURVEYS NR NHL HABS HAER-1 HAER NPS STATE
 COUNTY LOCAL OTHER

21. REFERENCES—HISTORICAL REFERENCES, PERSONAL CONTACTS, AND/OR OTHER

Building Technology, Inc., Historic Properties Report, Seneca Army Depot, 1983.

DARCOM Installation and Activity Brochure, Seneca Army Depot, December 31, 1981.

Seneca Army Depot, Real Property Inventory, March 31, 1982.

Watrous, Hilda R. The County Between the Lakes: A Public History of Seneca County, New York, 1876-1982. Waterloo, New York: K-Mar Press, Inc., 1983.

22. INVENTORIED BY
Barbara Hightower

AFFILIATION
Building Technology, Incorporated

DATE
November 1983

HABS/HAER INVENTORY

U.S. Department of the Interior
National Park Service
Washington, DC 20240

1. SITE I.D. NO

--	--	--	--	--	--	--	--	--	--	--	--	--	--	--	--	--	--	--	--

2. NAME(S) OF STRUCTURE

Building 122

5. ORIGINAL USE

Machine Shop

7. CLASSIFICATION

Military - Maintenance

9. RATING

4

3. SITE ADDRESS (STREET & NO)

Seneca Army Depot

6. PRESENT USE

Post Engineer's Shop

10. DATE

1941-42

4. CITY/VICINITY

COUNTY

STATE

SCALE

1:24

1:62.5

QUAD

OTHER

NAME

8.	UTM ZONE			EASTING			NORTHING		

11. REGION

Mid-Atl

12. OWNER/ADMIN ADDRESS

U.S. Army DARCOM

13. DESCRIPTION AND BACKGROUND HISTORY INCLUDING CONSTRUCTION DATE(S), PHYSICAL DIMENSIONS, MATERIALS, MAJOR ALTERATIONS, EXTANT EQUIPMENT, AND IMPORTANT BUILDERS, ARCHITECTS, ENGINEERS, ETC.

Reinforced concrete foundation. Steel frame. Brick walls. Rectangular, 76' x 162'. One story with a clerestory. Flat tar and gravel roof. Industrial steel sash. Wood and glass personnel doors, east side. Vehicle door, east side. Faces east.

14. CONDITION

EXCELLENT

GOOD

FAIR

DETERIORATED

RUINS

15. DANGER OF DEMOLITION?
(SPECIFY THREAT)

YES

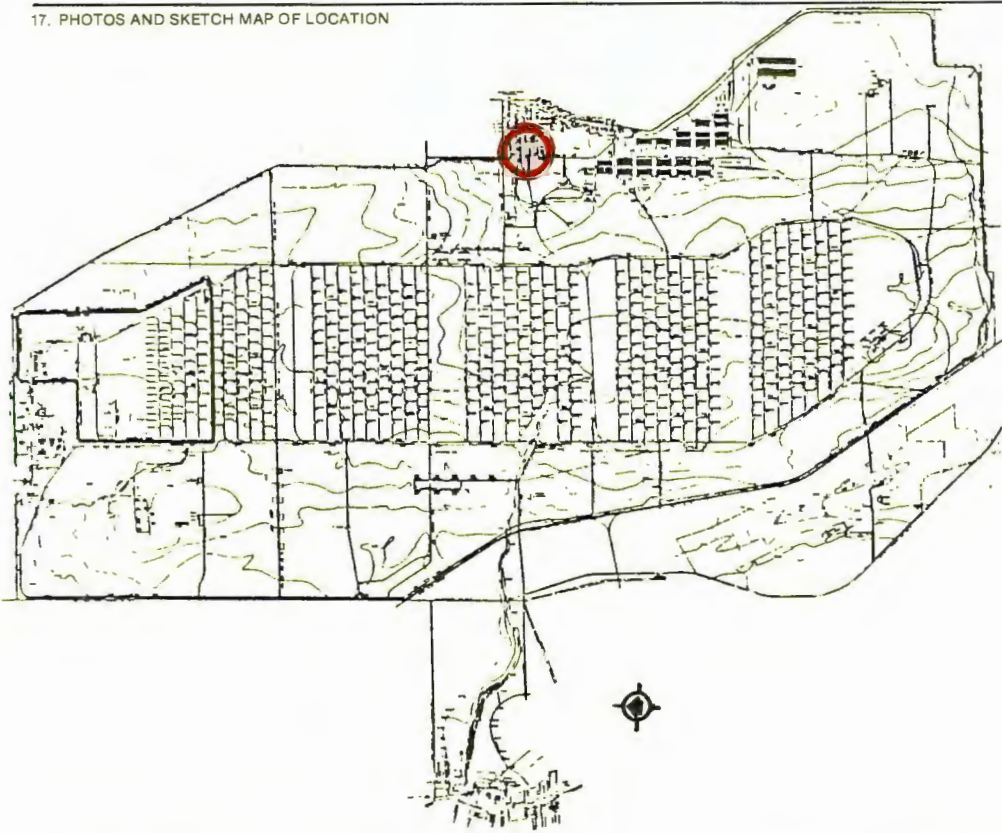
NO

UNKNOWN

16. SIGNIFICANCE

This building contributes to an understanding of the Seneca Army Depot and its activities during World War II and afterwards but has no specific architectural, historical, or technological significance at this time.

17. PHOTOS AND SKETCH MAP OF LOCATION



East Elevation
4:22A

18. LOCATED IN AN HISTORIC DISTRICT? <input type="checkbox"/> YES <input checked="" type="checkbox"/> NO <input type="checkbox"/> NAME	20. EXISTING SURVEYS <input type="checkbox"/> NR <input type="checkbox"/> NHL <input type="checkbox"/> HABS <input type="checkbox"/> HAER-1 <input type="checkbox"/> HAER <input type="checkbox"/> NPS <input type="checkbox"/> STATE <input type="checkbox"/> COUNTY <input type="checkbox"/> LOCAL <input type="checkbox"/> OTHER
19. PUBLIC ACCESSIBILITY <input checked="" type="checkbox"/> YES, LIMITED <input type="checkbox"/> YES, UNLIMITED <input type="checkbox"/> NO <input type="checkbox"/> UNKNOWN	21. REFERENCES—HISTORICAL REFERENCES, PERSONAL CONTACTS, AND/OR OTHER

Building Technology, Inc., Historic Properties Report, Seneca Army Depot, 1983.

DARCOM Installation and Activity Brochure, Seneca Army Depot, December 31, 1981.

Seneca Army Depot, Real Property Inventory, March 31, 1982.

Watrous, Hilda R. The County Between the Lakes: A Public History of Seneca County, New York, 1876-1982. Waterloo, New York: K-Mar Press, Inc., 1983.

22. INVENTORIED BY Barbara Hightower	AFFILIATION Building Technology, Incorporated	DATE November 1983
---	--	-----------------------

HABS/HAER INVENTORY

U.S. Department of the Interior
National Park Service
Washington, DC 20240

1. SITE I.D. NO		5. ORIGINAL USE		7. CLASSIFICATION		9. RATING	
Building 123		Carpenter Shop		Military - Administrative		4	
3. SITE ADDRESS (STREET & NO)		6. PRESENT USE				10. DATE	
Seneca Army Depot		Facility Engineer's Office				1941-42	
4. CITY/VICINITY		STATE		8. UTM ZONE		11. REGION	
						Mid-Atl	
12. OWNER/ADMIN ADDRESS		SCALE		EASTING		NORTHING	
U.S. Army DARCOM		1:24		1:62.5		QUAD NAME	
		OTHER					

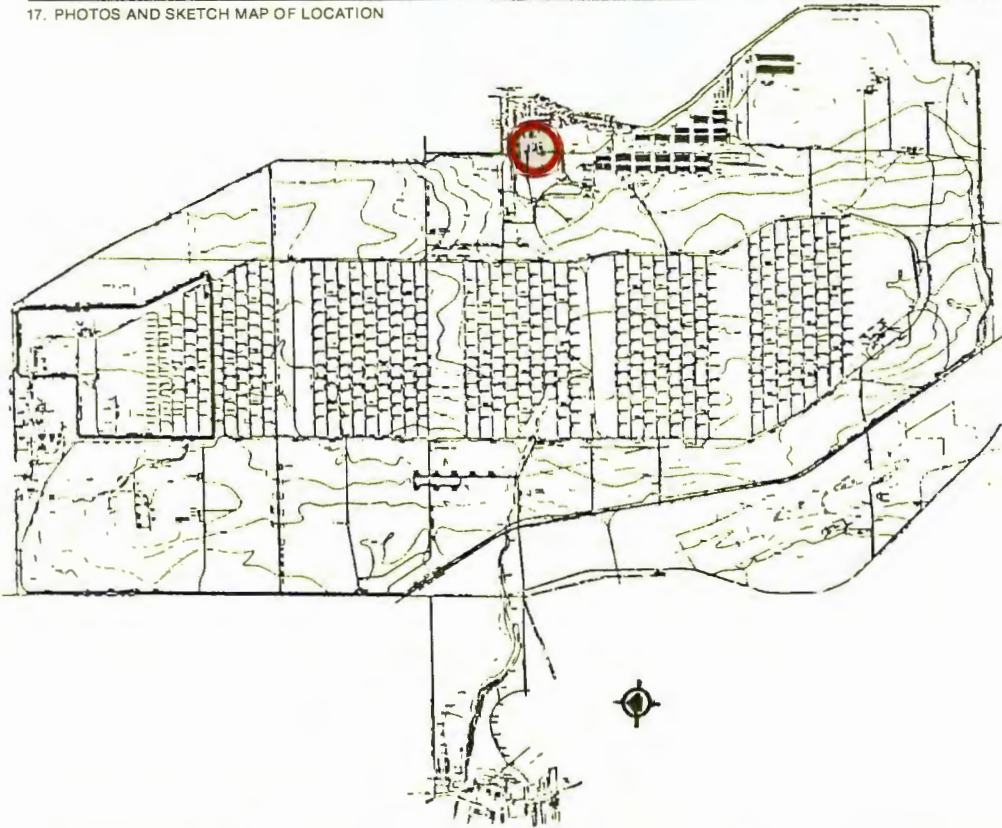
13. DESCRIPTION AND BACKGROUND HISTORY INCLUDING CONSTRUCTION DATE(S), PHYSICAL DIMENSIONS, MATERIALS, MAJOR ALTERATIONS, EXTANT EQUIPMENT, AND IMPORTANT BUILDERS, ARCHITECTS, ENGINEERS, ETC.

Reinforced concrete foundation. Steel frame. Brick walls. Rectangular, 68' x 65'. One story. Flat tar and gravel roof. One-over-one-light double hung sash and casement windows. Glass personnel doors on the south, north and east sides. Wood windbreak on the south side. Faces south.

14. CONDITION	<input type="checkbox"/> EXCELLENT	<input checked="" type="checkbox"/> GOOD	<input type="checkbox"/> FAIR	<input type="checkbox"/> DETERIORATED	<input type="checkbox"/> RUINS	15. DANGER OF DEMOLITION? (SPECIFY THREAT)	<input type="checkbox"/> YES	<input checked="" type="checkbox"/> NO	<input type="checkbox"/> UNKNOWN
---------------	------------------------------------	--	-------------------------------	---------------------------------------	--------------------------------	---	------------------------------	--	----------------------------------

16. SIGNIFICANCE

This building contributes to an understanding of the Seneca Army Depot and its activities during World War II and afterwards but has no specific architectural, historical, or technological significance at this time.



South & west Elevations
4:20A

18. LOCATED IN AN HISTORIC DISTRICT? YES NO NAME

19. PUBLIC ACCESSIBILITY YES, LIMITED YES, UNLIMITED NO UNKNOWN

20. EXISTING SURVEYS NR NHL HABS HAER-1 HAER NPS STATE COUNTY LOCAL OTHER

21. REFERENCES—HISTORICAL REFERENCES, PERSONAL CONTACTS, AND/OR OTHER

Building Technology, Inc., Historic Properties Report, Seneca Army Depot, 1983.

DARCOM Installation and Activity Brochure, Seneca Army Depot, December 31, 1981.

Seneca Army Depot, Real Property Inventory, March 31, 1982.

Watrous, Hilda R. The County Between the Lakes: A Public History of Seneca County, New York, 1876-1982. Waterloo, New York: K-Mar Press, Inc., 1983.

22. INVENTORIED BY **Barbara Hightower** AFFILIATION **Building Technology, Incorporated** DATE **November 1983**

HABS/HAER INVENTORY

U.S. Department of the Interior
National Park Service
Washington, DC 20240

1. SITE I.D. NO		5. ORIGINAL USE		7. CLASSIFICATION		9. RATING	
2. NAME(S) OF STRUCTURE		6. PRESENT USE		8. UTM ZONE EASTING NORTHING		10. DATE	
Building 125 (Building 124 is similar.)		Paint Storage		Military - Operations		4	
3. SITE ADDRESS (STREET & NO)		Quality Assurance				1941-42	
Seneca Army Depot						11. REGION	
4. CITY/VICINITY		STATE		SCALE		QUAD NAME	
				1:24 1:62.5		Mid-Atl	
12. OWNER/ADMIN ADDRESS				OTHER			
U.S. Army DARCOM							

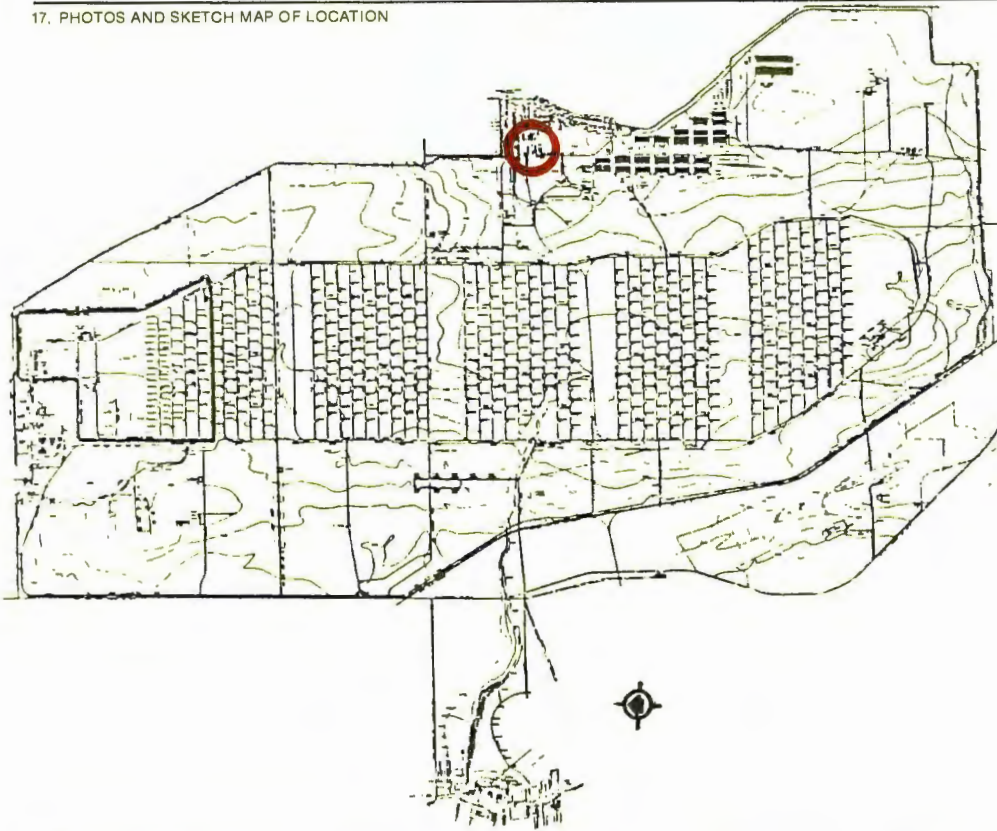
13. DESCRIPTION AND BACKGROUND HISTORY INCLUDING CONSTRUCTION DATE(S), PHYSICAL DIMENSIONS, MATERIALS, MAJOR ALTERATIONS, EXTANT EQUIPMENT, AND IMPORTANT BUILDERS, ARCHITECTS, ENGINEERS, ETC.

Reinforced concrete foundation. Steel frame. Brick walls. Rectangular, 31' x 50'. One story. Flat tar and gravel roof. Glass block and casement windows. Windbreak, south side. Faces south.

14. CONDITION	<input type="checkbox"/> EXCELLENT	<input checked="" type="checkbox"/> GOOD	<input type="checkbox"/> FAIR	<input type="checkbox"/> DETERIORATED	<input type="checkbox"/> RUINS	15. DANGER OF DEMOLITION? (SPECIFY THREAT)	<input type="checkbox"/> YES	<input checked="" type="checkbox"/> NO	<input type="checkbox"/> UNKNOWN
---------------	------------------------------------	--	-------------------------------	---------------------------------------	--------------------------------	---	------------------------------	--	----------------------------------

16. SIGNIFICANCE

This building contributes to an understanding of the Seneca Army Depot and its activities during World War II and afterwards but has no specific architectural, historical, or technological significance at this time.



South + West Elevations
4:19A

18. LOCATED IN AN HISTORIC DISTRICT? YES NO NAME

19. PUBLIC ACCESSIBILITY YES, LIMITED YES, UNLIMITED
 NO UNKNOWN

20. EXISTING SURVEYS NR NHL HABS HAER-1 HAER NPS STATE
 COUNTY LOCAL OTHER

21. REFERENCES—HISTORICAL REFERENCES, PERSONAL CONTACTS, AND/OR OTHER

Building Technology, Inc., Historic Properties Report, Seneca Army Depot, 1983.

DARCOM Installation and Activity Brochure, Seneca Army Depot, December 31, 1981.

Seneca Army Depot, Real Property Inventory, March 31, 1982.

Watrous, Hilda R. The County Between the Lakes: A Public History of Seneca County, New York, 1876-1982. Waterloo, New York: K-Mar Press, Inc., 1983.

22. INVENTORIED BY
Barbara Hightower

AFFILIATION
Building Technology, Incorporated

DATE
November 1983

HABS/HAER INVENTORY

U.S. Department of the Interior
National Park Service
Washington, DC 20240

1. SITE I.D. NO				5. ORIGINAL USE		7. CLASSIFICATION				9. RATING	
2. NAME(S) OF STRUCTURE		3. SITE ADDRESS (STREET & NO)		6. PRESENT USE		Military - Operations				4	
Building 127		Seneca Army Depot		Locomotive House						10. DATE	
				Locomotive House						1941-42	
4. CITY/VICINITY		COUNTY		STATE		8. UTM ZONE		EASTING		NORTHING	
										11. REGION	
										Mid-Atl	
12. OWNER/ADMIN ADDRESS						SCALE		1:24		1:62.5	
U.S. Army DARCOM						OTHER				QUAD NAME	

13. DESCRIPTION AND BACKGROUND HISTORY INCLUDING CONSTRUCTION DATE(S), PHYSICAL DIMENSIONS, MATERIALS, MAJOR ALTERATIONS, EXTANT EQUIPMENT, AND IMPORTANT BUILDERS, ARCHITECTS, ENGINEERS, ETC.

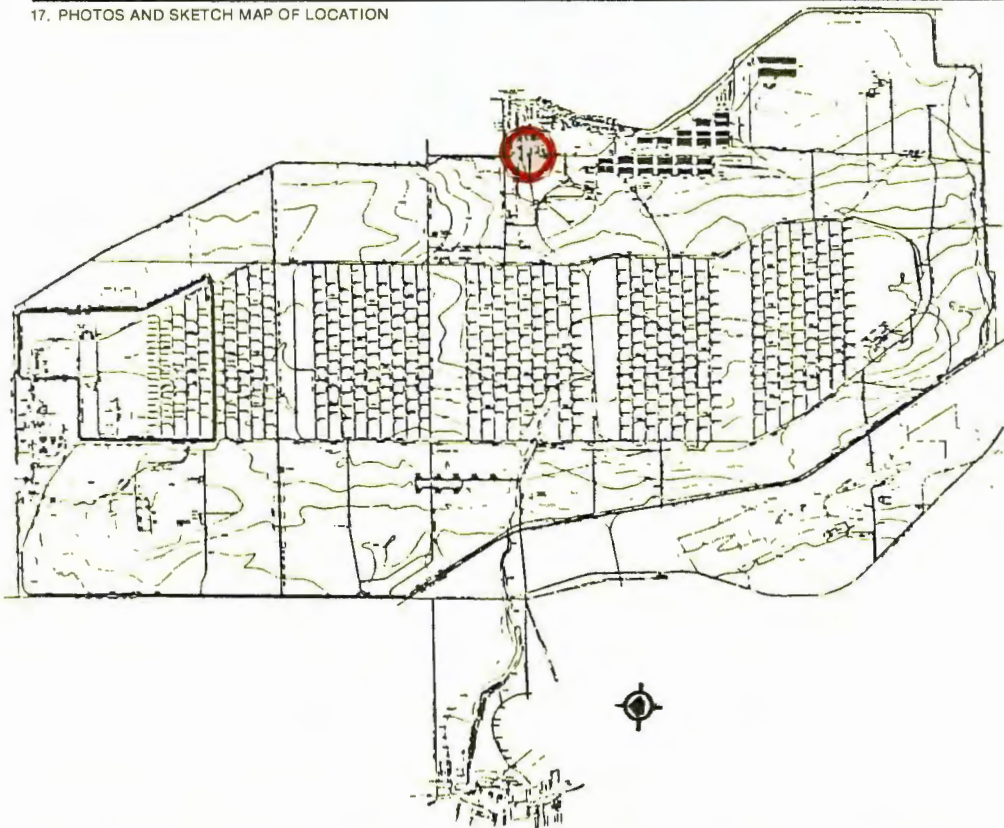
Reinforced concrete foundation. Steel frame. Brick walls. Rectangular, 58' x 101' with a 14' x 46' wing. One story. Flat tar and gravel roof with metal ventilators. Industrial steel sash. Metal and glass personnel door, east side and three metal overhead doors, west side. Faces east.

14. CONDITION	<input type="checkbox"/> EXCELLENT	<input checked="" type="checkbox"/> GOOD	<input type="checkbox"/> FAIR	<input type="checkbox"/> DETERIORATED	<input type="checkbox"/> RUINS	15. DANGER OF DEMOLITION? (SPECIFY THREAT)	<input type="checkbox"/> YES	<input checked="" type="checkbox"/> NO	<input type="checkbox"/> UNKNOWN
---------------	------------------------------------	--	-------------------------------	---------------------------------------	--------------------------------	---	------------------------------	--	----------------------------------

16. SIGNIFICANCE

This building contributes to an understanding of the Seneca Army Depot and its activities during World War II and afterwards but has no specific architectural, historical, or technological significance at this time.

17. PHOTOS AND SKETCH MAP OF LOCATION



East + North Elevations
4:16A

18. LOCATED IN AN HISTORIC DISTRICT? YES NO NAME

19. PUBLIC ACCESSIBILITY YES, LIMITED YES, UNLIMITED NO UNKNOWN

20. EXISTING SURVEYS NR NHL HABS HAER-1 HAER NPS STATE COUNTY LOCAL OTHER

21. REFERENCES—HISTORICAL REFERENCES, PERSONAL CONTACTS, AND/OR OTHER

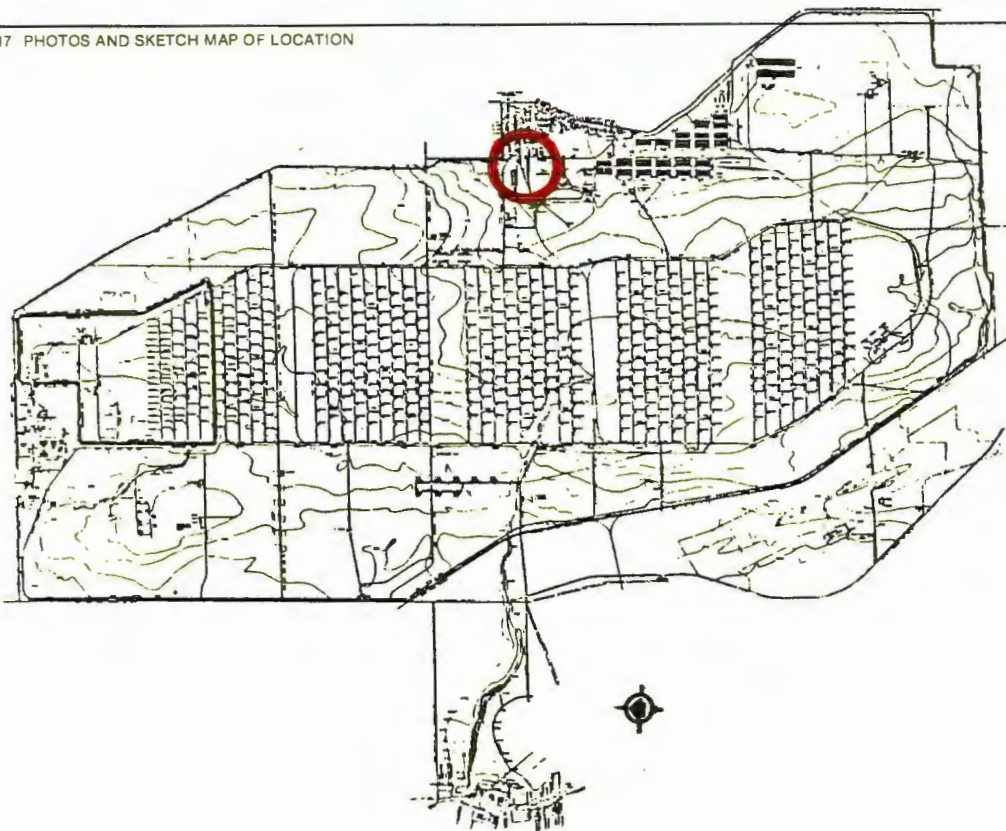
Building Technology, Inc., Historic Properties Report, Seneca Army Depot, 1983.

DARCOM Installation and Activity Brochure, Seneca Army Depot, December 31, 1981.

Seneca Army Depot, Real Property Inventory, March 31, 1982.

Watrous, Hilda R. The County Between the Lakes: A Public History of Seneca County, New York, 1876-1982. Waterloo, New York: K-Mar Press, Inc., 1983.

22. INVENTORIED BY **Barbara Hightower** AFFILIATION **Building Technology, Incorporated** DATE **November 1983**



North Elevation
4:17A

18. LOCATED IN AN HISTORIC DISTRICT?		<input type="checkbox"/> YES	<input checked="" type="checkbox"/> NO	<input type="checkbox"/> NAME
19. PUBLIC ACCESSIBILITY		<input checked="" type="checkbox"/> YES, LIMITED	<input type="checkbox"/> YES, UNLIMITED	
		<input type="checkbox"/> NO	<input type="checkbox"/> UNKNOWN	
20. EXISTING SURVEYS		<input type="checkbox"/> NR	<input type="checkbox"/> NHL	<input type="checkbox"/> HABS
		<input type="checkbox"/> COUNTY	<input type="checkbox"/> LOCAL	<input type="checkbox"/> OTHER
		<input type="checkbox"/> HAER-1	<input type="checkbox"/> HAER	<input type="checkbox"/> NPS
				<input type="checkbox"/> STATE

21 REFERENCES—HISTORICAL REFERENCES, PERSONAL CONTACTS, AND/OR OTHER

Building Technology, Inc., Historic Properties Report, Seneca Army Depot, 1983.

DARCOM Installation and Activity Brochure, Seneca Army Depot, December 31, 1981.

Seneca Army Depot, Real Property Inventory, March 31, 1982.

Watrous, Hilda R. The County Between the Lakes: A Public History of Seneca County, New York, 1876-1982. Waterloo, New York: K-Mar Press, Inc., 1983.

22. INVENTORIED BY Barbara Hightower	AFFILIATION Building Technology, Incorporated	DATE November 1983
---	--	---------------------------

HABS/HAER INVENTORY

U.S. Department of the Interior
National Park Service
Washington, DC 20240

1. SITE I.D. NO		5. ORIGINAL USE		7. CLASSIFICATION				9. RATING
Building 142		NCO Open Mess		Military - Community facilities				4
3. SITE ADDRESS (STREET & NO)		6. PRESENT USE						10. DATE
Seneca Army Depot		NCO Club						1942
4. CITY/VICINITY		COUNTY		STATE		8. UTM ZONE		11. REGION
						EASTING		Mid-Atl
						NORTHING		
						SCALE 1:24 1:62.5		
						OTHER		QUAD NAME

12. OWNER/ADMIN ADDRESS
U.S. Army DARCOM

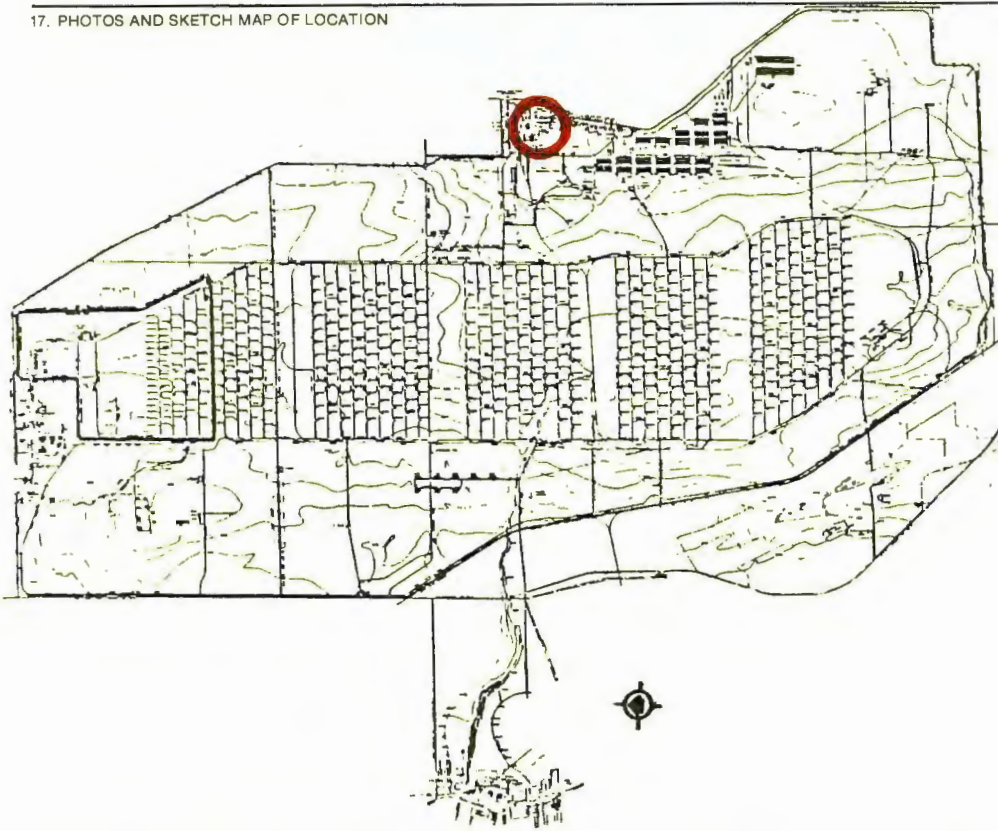
13. DESCRIPTION AND BACKGROUND HISTORY INCLUDING CONSTRUCTION DATE(S), PHYSICAL DIMENSIONS, MATERIALS, MAJOR ALTERATIONS, EXTANT EQUIPMENT, AND IMPORTANT BUILDERS, ARCHITECTS, ENGINEERS, ETC.

Concrete pier foundation. Wood frame construction clad with vinyl and wood siding (north end); concrete block load bearing walls (south end). Irregular plan, 58' x 109' with 27' x 68', 9' x 31', and 5' x 47' wings and a 20' x 65' offset. Intersecting gable roofs, rolled roofing (north end); flat built-up roof (south end). Double hung sash. Frame windbreak, south side. Faces south.

14. CONDITION	<input type="checkbox"/> EXCELLENT	<input checked="" type="checkbox"/> GOOD	<input type="checkbox"/> FAIR	<input type="checkbox"/> DETERIORATED	<input type="checkbox"/> RUINS	15. DANGER OF DEMOLITION? (SPECIFY THREAT)	<input type="checkbox"/> YES	<input checked="" type="checkbox"/> NO	<input type="checkbox"/> UNKNOWN
---------------	------------------------------------	--	-------------------------------	---------------------------------------	--------------------------------	---	------------------------------	--	----------------------------------

16. SIGNIFICANCE

This building contributes to an understanding of the Seneca Army Depot and its activities during World War II and afterwards but has no specific architectural, historical, or technological significance at this time.



South & East Elevations
4:32A

18. LOCATED IN AN HISTORIC DISTRICT? YES NO NAME

19. PUBLIC ACCESSIBILITY YES, LIMITED YES, UNLIMITED NO UNKNOWN

20. EXISTING SURVEYS NR NHL HABS HAER-1 HAER NPS STATE COUNTY LOCAL OTHER

21 REFERENCES—HISTORICAL REFERENCES, PERSONAL CONTACTS, AND/OR OTHER

- Building Technology, Inc., Historic Properties Report, Seneca Army Depot, 1983.
- DARCOM Installation and Activity Brochure, Seneca Army Depot, December 31, 1981.
- Seneca Army Depot, Real Property Inventory, March 31, 1982.
- Watrous, Hilda R. The County Between the Lakes: A Public History of Seneca County, New York, 1876-1982. Waterloo, New York: K-Mar Press, Inc., 1983.

22. INVENTORIED BY Barbara Hightower AFFILIATION Building Technology, Incorporated DATE November 1983

HABS/HAER INVENTORY

U.S. Department of the Interior
National Park Service
Washington, DC 20240

1. SITE I.D. NO		5. ORIGINAL USE		7. CLASSIFICATION				9. RATING	
Building 201 (Building 200 is similar.)		Capehart Family Housing-2 units		Military - Housing				4	
3. SITE ADDRESS (STREET & NO)		6. PRESENT USE						10. DATE	
Seneca Army Depot		Capehart Family Housing-2 units						1960	
4. CITY/VICINITY		COUNTY		STATE		8. UTM ZONE		EASTING	
								NORTHING	
								11. REGION	
								Mid-At1	
						SCALE		QUAD NAME	
						1:24		1:62.5	
						OTHER			
12. OWNER/ADMIN ADDRESS									
U.S. Army DARCOM									

13. DESCRIPTION AND BACKGROUND HISTORY INCLUDING CONSTRUCTION DATE(S), PHYSICAL DIMENSIONS, MATERIALS, MAJOR ALTERATIONS, EXTANT EQUIPMENT, AND IMPORTANT BUILDERS, ARCHITECTS, ENGINEERS, ETC.

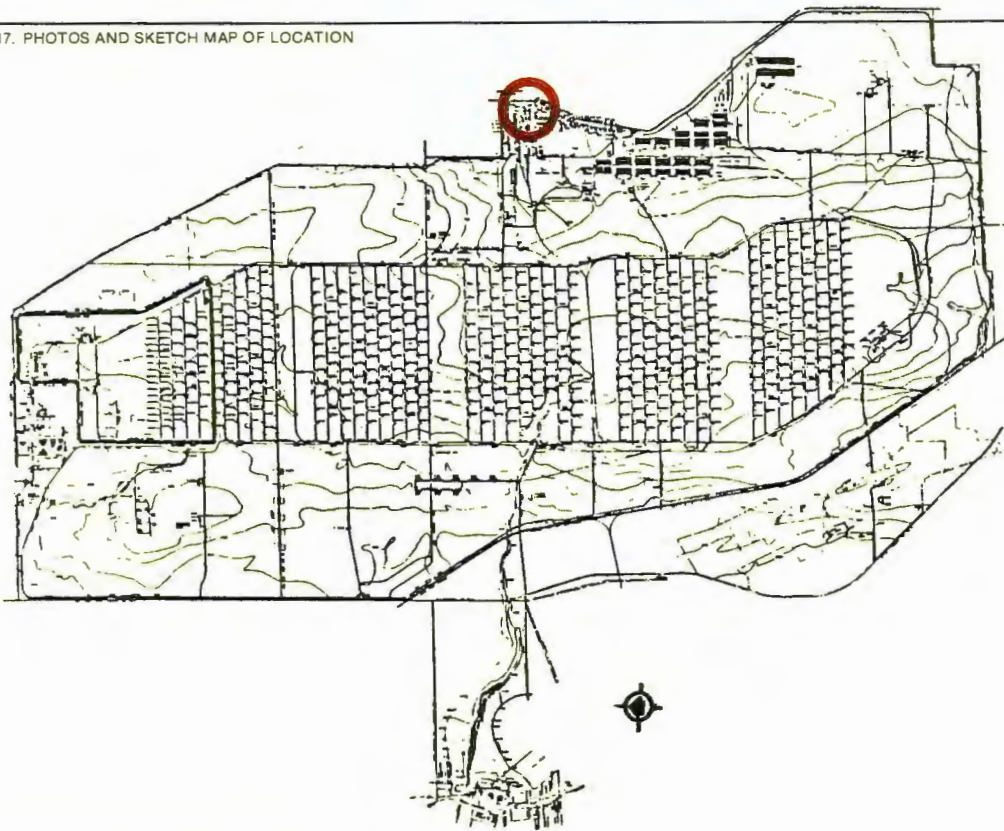
Concrete block foundation. Wood frame construction clad with brick veneer and vertical wood siding. Rectangular, 50' x 26' with 45' x 17' wings and 50' x 30' offsets. Two stories. Built-up gable roof. Casement windows. Wood doors, south side. Faces south.

14. CONDITION	<input type="checkbox"/> EXCELLENT	<input checked="" type="checkbox"/> GOOD	<input type="checkbox"/> FAIR	<input type="checkbox"/> DETERIORATED	<input type="checkbox"/> RUINS	15. DANGER OF DEMOLITION? (SPECIFY THREAT)	<input type="checkbox"/> YES	<input checked="" type="checkbox"/> NO	<input type="checkbox"/> UNKNOWN
---------------	------------------------------------	--	-------------------------------	---------------------------------------	--------------------------------	---	------------------------------	--	----------------------------------

16. SIGNIFICANCE

This building contributes to an understanding of the Seneca Army Depot and its activities since World War II but has no specific architectural, historical, or technological significance at this time.

17. PHOTOS AND SKETCH MAP OF LOCATION



South Elevation
3:20

18. LOCATED IN AN HISTORIC DISTRICT? YES NO NAME

19. PUBLIC ACCESSIBILITY YES, LIMITED YES, UNLIMITED NO UNKNOWN

20. EXISTING SURVEYS NR NHL HABS HAER-1 HAER NPS STATE COUNTY LOCAL OTHER

21. REFERENCES—HISTORICAL REFERENCES, PERSONAL CONTACTS, AND/OR OTHER

Building Technology, Inc., Historic Properties Report, Seneca Army Depot, 1983.

DARCOM Installation and Activity Brochure, Seneca Army Depot, December 31, 1981.

Seneca Army Depot, Real Property Inventory, March 31, 1982.

Watrous, Hilda R. The County Between the Lakes: A Public History of Seneca County, New York, 1876-1982. Waterloo, New York: K-Mar Press, Inc., 1983.

22. INVENTORIED BY **Barbara Hightower**

AFFILIATION **Building Technology, Incorporated**

DATE **November 1983**

HABS/HAER INVENTORY

U.S. Department of the Interior
National Park Service
Washington, DC 20240

1. SITE I.D. NO

--	--	--	--	--	--	--	--	--	--

2. NAME(S) OF STRUCTURE

Building 203
(Buildings 202 and 204-207 are similar.)

5. ORIGINAL USE

Capehart Family
Housing-1 unit

7. CLASSIFICATION

Military - Housing

9. RATING

4

10. DATE

1960

3. SITE ADDRESS (STREET & NO)

Seneca Army Depot

6. PRESENT USE

Capehart Family
Housing-1 unit

8.

UTM ZONE

EASTING

NORTHING

11. REGION

Mid-Atl

4. CITY/VICINITY

COUNTY

STATE

SCALE

1:24

1:62.5

QUAD

OTHER

NAME

12. OWNER/ADMIN ADDRESS

U.S. Army DARCOM

13. DESCRIPTION AND BACKGROUND HISTORY INCLUDING CONSTRUCTION DATE(S), PHYSICAL DIMENSIONS, MATERIALS, MAJOR ALTERATIONS, EXTANT EQUIPMENT, AND IMPORTANT BUILDERS, ARCHITECTS, ENGINEERS, ETC.

Concrete block foundation. Wood frame construction clad with brick veneer and wood siding. Rectangular, 52' x 30' with an 11' x 21' carport and 5' x 14' offset. One story. Built-up gable roof. One-over-one-light double hung sash. Wood door, south side. Faces south.

14. CONDITION

EXCELLENT

GOOD

FAIR

DETERIORATED

RUINS

15. DANGER OF DEMOLITION?
(SPECIFY THREAT)

YES

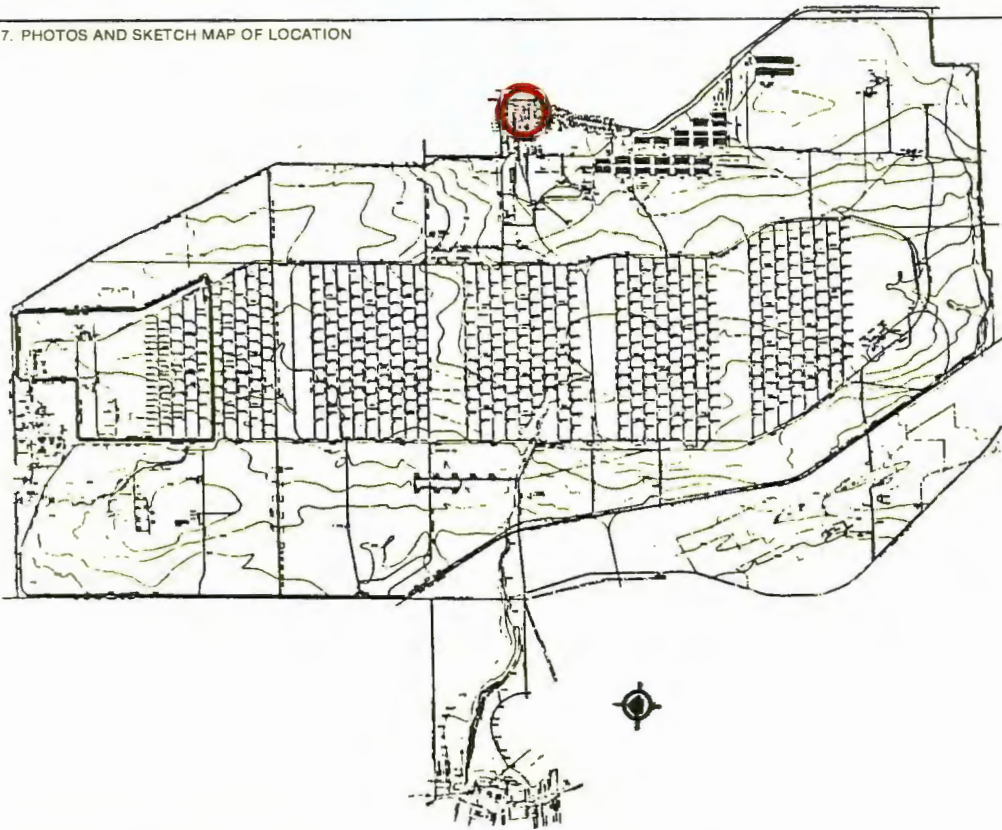
NO

UNKNOWN

16. SIGNIFICANCE

This building contributes to an understanding of the Seneca Army Depot and its activities since World War II but has no specific architectural, historical, or technological significance at this time.

17. PHOTOS AND SKETCH MAP OF LOCATION



Buildings 202, 203, & 204
South Elevation
3:21

18. LOCATED IN AN HISTORIC DISTRICT? YES NO NAME

19. PUBLIC ACCESSIBILITY YES, LIMITED YES, UNLIMITED NO UNKNOWN

20. EXISTING SURVEYS NR NHL HABS HAER-1 HAER NPS STATE COUNTY LOCAL OTHER

21. REFERENCES—HISTORICAL REFERENCES, PERSONAL CONTACTS, AND/OR OTHER

Building Technology, Inc., Historic Properties Report, Seneca Army Depot, 1983.

DARCOM Installation and Activity Brochure, Seneca Army Depot, December 31, 1981.

Seneca Army Depot, Real Property Inventory, March 31, 1982.

Watrous, Hilda R. The County Between the Lakes: A Public History of Seneca County, New York, 1876-1982. Waterloo, New York: K-Mar Press, Inc., 1983.

22. INVENTORIED BY Barbara Hightower AFFILIATION Building Technology, Incorporated DATE November 1983

HABS/HAER INVENTORY

U.S. Department of the Interior
National Park Service
Washington, DC 20240

1. SITE I.D. NO

--	--	--	--	--	--	--	--

2. NAME(S) OF STRUCTURE

Building 209
(Building 208 is similar.)

5. ORIGINAL USE

Family Housing
(Two family)

7. CLASSIFICATION

Military - Housing

9. RATING

4

10. DATE

1941-42

3. SITE ADDRESS (STREET & NO)

Seneca Army Depot

6. PRESENT USE

Family Housing
(Two family)

8	UTM ZONE	EASTING	NORTHING

11. REGION

Mid-Atl

4. CITY/VICINITY

COUNTY

STATE

SCALE

1:24

1:62.5

QUAD

OTHER

NAME

12. OWNER/ADMIN ADDRESS

U.S. Army DARCOM

13. DESCRIPTION AND BACKGROUND HISTORY INCLUDING CONSTRUCTION DATE(S), PHYSICAL DIMENSIONS, MATERIALS, MAJOR ALTERATIONS, EXTANT EQUIPMENT AND IMPORTANT BUILDERS, ARCHITECTS, ENGINEERS, ETC.

Reinforced concrete foundation. Brick load bearing walls. Rectangular, 44' x 31' with two 11' x 18' wings. Two stories with one-story wings. Flat tar and gravel roof. Casement windows. Wood frame enclosed entrance clad with asbestos cement shingles.

14. CONDITION

EXCELLENT

GOOD

FAIR

DETERIORATED

RUINS

15. DANGER OF DEMOLITION?
(SPECIFY THREAT)

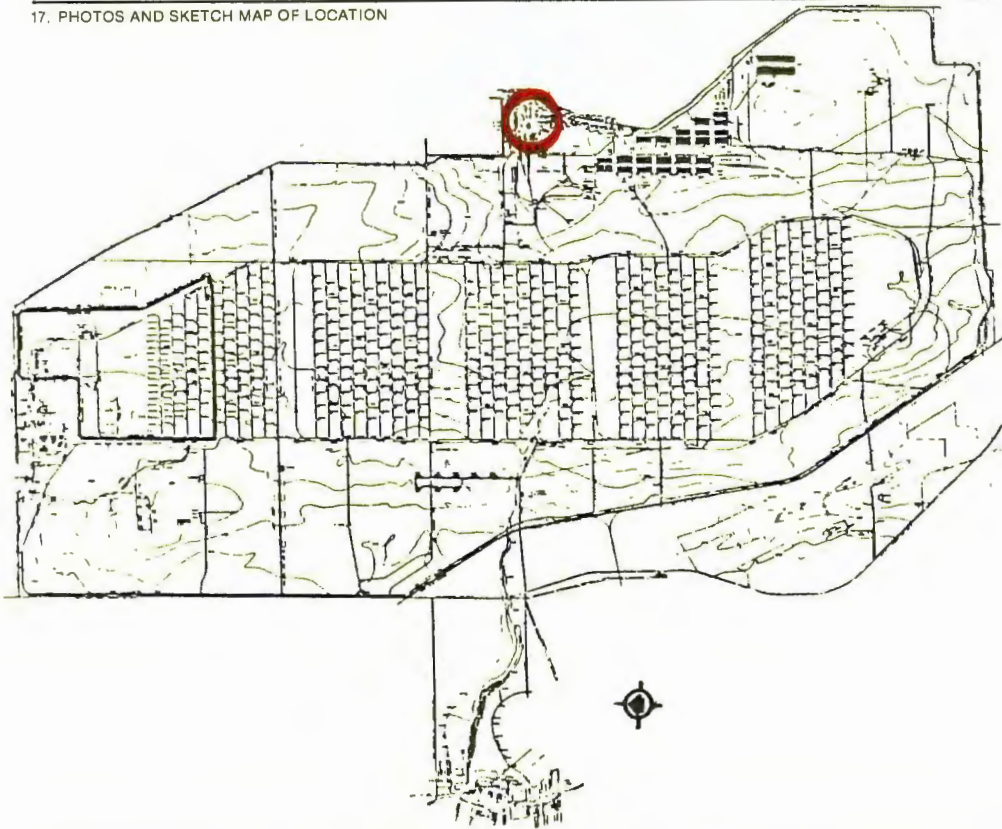
YES

NO

UNKNOWN

16. SIGNIFICANCE

This building contributes to an understanding of the Seneca Army Depot and its activities during World War II and afterwards but has no specific architectural, historical, or technological significance at this time.



South Elevation
4:30A

18. LOCATED IN AN HISTORIC DISTRICT? YES NO NAME

19. PUBLIC ACCESSIBILITY YES, LIMITED YES, UNLIMITED
 NO UNKNOWN

20. EXISTING SURVEYS NR NHL HABS HAER-1 HAER NPS STATE
 COUNTY LOCAL OTHER

21. REFERENCES—HISTORICAL REFERENCES, PERSONAL CONTACTS, AND/OR OTHER

Building Technology, Inc., Historic Properties Report, Seneca Army Depot, 1983.

DARCOM Installation and Activity Brochure, Seneca Army Depot, December 31, 1981.

Seneca Army Depot, Real Property Inventory, March 31, 1982.

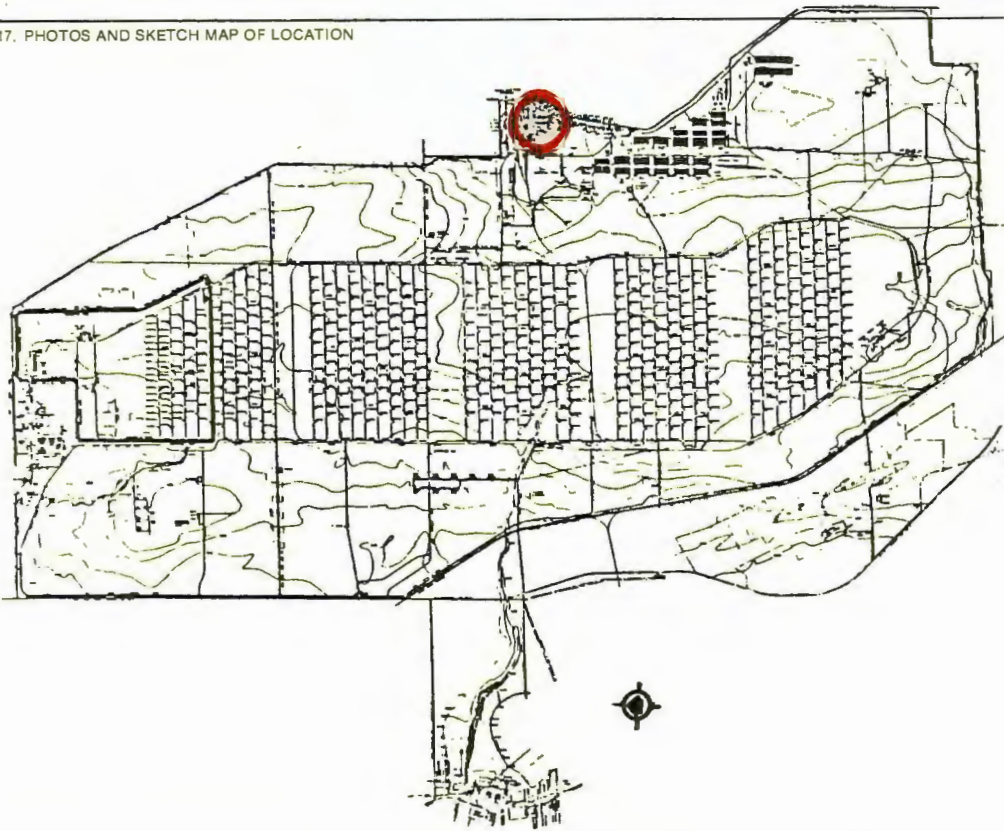
Watrous, Hilda R. The County Between the Lakes: A Public History of Seneca County, New York, 1876-1982. Waterloo, New York: K-Mar Press, Inc., 1983.

22. INVENTORIED BY
Barbara Hightower

AFFILIATION
Building Technology, Incorporated

DATE
November 1983

17. PHOTOS AND SKETCH MAP OF LOCATION



West Elevation
4:31A

18. LOCATED IN AN HISTORIC DISTRICT? YES NO NAME

19. PUBLIC ACCESSIBILITY YES, LIMITED YES, UNLIMITED NO UNKNOWN

20. EXISTING SURVEYS NR NHL HABS HAER-1 HAER NPS STATE COUNTY LOCAL OTHER

21. REFERENCES—HISTORICAL REFERENCES, PERSONAL CONTACTS, AND/OR OTHER

Building Technology, Inc., Historic Properties Report, Seneca Army Depot, 1983.

DARCOM Installation and Activity Brochure, Seneca Army Depot, December 31, 1981.

Seneca Army Depot, Real Property Inventory, March 31, 1982.

Watrous, Hilda R. The County Between the Lakes: A Public History of Seneca County, New York, 1876-1982. Waterloo, New York: K-Mar Press, Inc., 1983.

22. INVENTORIED BY **Barbara Hightower**

AFFILIATION **Building Technology, Incorporated**

DATE **November 1983**

HABS/HAER INVENTORY

U.S. Department of the Interior
National Park Service
Washington, DC 20240

1. SITE I.D. NO		2. NAME(S) OF STRUCTURE		5. ORIGINAL USE		7. CLASSIFICATION				9. RATING	
		Building 221 *See below for similar buildings		Capehart Family Housing - 2 units		Military - Housing				4	
3. SITE ADDRESS (STREET & NO)		6. PRESENT USE		10. DATE		8. UTM ZONE		EASTING		NORTHING	
Seneca Army Depot		Capehart Family Housing - 2 units		1960							
4. CITY/VICINITY		COUNTY		STATE		SCALE		1:24		1:62.5	
						OTHER				QUAD NAME	
										11. REGION	
										Mid-Atl	
12. OWNER/ADMIN ADDRESS											
U.S. Army DARCOM											
13. DESCRIPTION AND BACKGROUND HISTORY INCLUDING CONSTRUCTION DATE(S), PHYSICAL DIMENSIONS, MATERIALS, MAJOR ALTERATIONS, EXTANT EQUIPMENT, AND IMPORTANT BUILDERS, ARCHITECTS, ENGINEERS, ETC.											

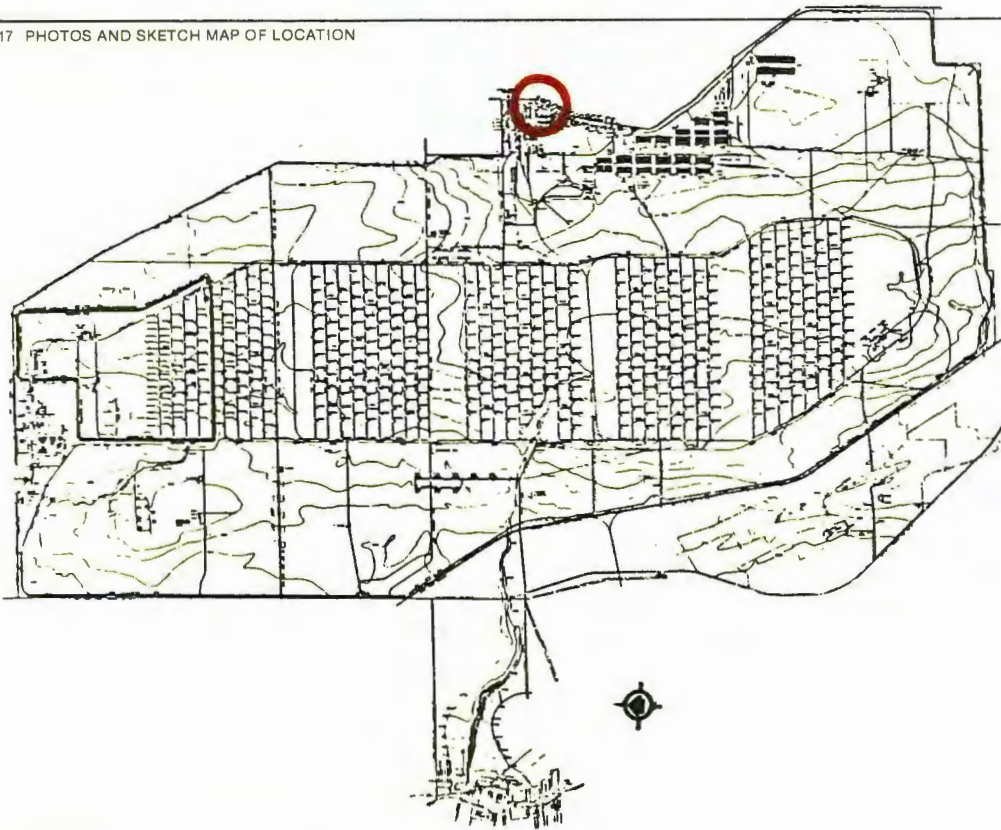
Concrete block foundation. Wood frame construction clad with wood siding. Rectangular, 44' x 29' with two 12' x 20' carports and 5' x 12' storage sheds. One story. Built-up gable roof. Sliding windows. Wood doors, east side. Faces east.

*Buildings 218-220, 222-223, and 210-213 are similar.

14. CONDITION					15. DANGER OF DEMOLITION? (SPECIFY THREAT)						
<input type="checkbox"/> EXCELLENT	<input checked="" type="checkbox"/> GOOD	<input type="checkbox"/> FAIR	<input type="checkbox"/> DETERIORATED	<input type="checkbox"/> RUINS	<input type="checkbox"/> YES	<input checked="" type="checkbox"/> NO	<input type="checkbox"/> UNKNOWN				

16. SIGNIFICANCE

This building contributes to an understanding of the Seneca Army Depot and its activities since World War II but has no specific architectural, historical, or technological significance at this time.



East & South Elevations
2:19

18. LOCATED IN AN HISTORIC DISTRICT?		<input type="checkbox"/> YES	<input checked="" type="checkbox"/> NO	<input type="checkbox"/> NAME
19. PUBLIC ACCESSIBILITY		<input checked="" type="checkbox"/> YES, LIMITED	<input type="checkbox"/> YES, UNLIMITED	
		<input type="checkbox"/> NO	<input type="checkbox"/> UNKNOWN	
20. EXISTING SURVEYS		<input type="checkbox"/> NR	<input type="checkbox"/> NHL	<input type="checkbox"/> HABS
		<input type="checkbox"/> COUNTY	<input type="checkbox"/> LOCAL	<input type="checkbox"/> OTHER
		<input type="checkbox"/> HAER-1	<input type="checkbox"/> HAER	<input type="checkbox"/> NPS
				<input type="checkbox"/> STATE

21. REFERENCES—HISTORICAL REFERENCES, PERSONAL CONTACTS, AND/OR OTHER

Building Technology, Inc., Historic Properties Report, Seneca Army Depot, 1983.

DARCOM Installation and Activity Brochure, Seneca Army Depot, December 31, 1981.

Seneca Army Depot, Real Property Inventory, March 31, 1982.

Watrous, Hilda R. The County Between the Lakes: A Public History of Seneca County, New York, 1876-1982. Waterloo, New York: K-Mar Press, Inc., 1983.

22 INVENTORIED BY **Barbara Hightower**

AFFILIATION **Building Technology, Incorporated**

DATE **November 1983**

HABS/HAER INVENTORY

U.S. Department of the Interior
National Park Service
Washington, DC 20240

1. SITE I.D. NO		5. ORIGINAL USE		7. CLASSIFICATION		9. RATING	
<div style="border: 1px solid black; display: flex; justify-content: space-between; width: 100%; height: 20px;"> 1234567890 </div> Building 224 (Buildings 225-245 are similar.)		Capehart Family Housing-4 units		Military - Housing		4	
2. NAME(S) OF STRUCTURE		6. PRESENT USE				10. DATE	
3. SITE ADDRESS (STREET & NO)		Capehart Family Housing-4 units				1960	
Seneca Army Depot							
4. CITY/VICINITY		STATE		8. UTM ZONE		11. REGION	
						Mid-Atl	
				EASTING		NORTHING	
				SCALE 1:24 1:62.5		QUAD NAME	
				OTHER			

12. OWNER/ADMIN ADDRESS
U.S. Army DARCOM

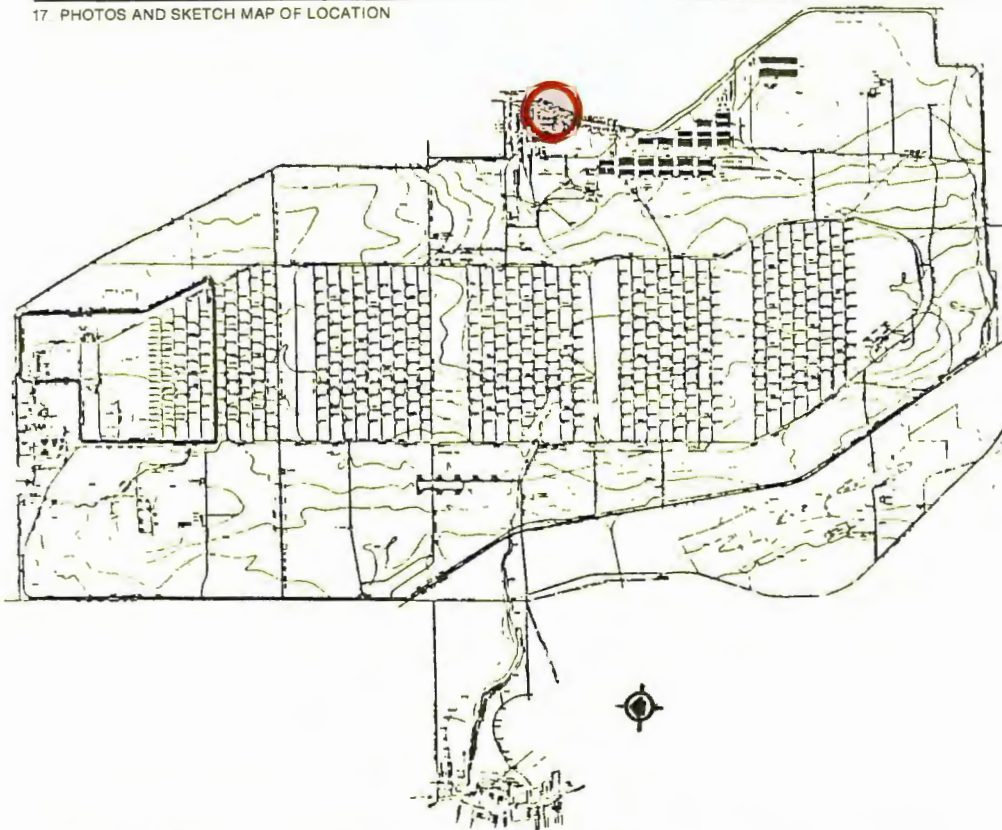
13. DESCRIPTION AND BACKGROUND HISTORY INCLUDING CONSTRUCTION DATE(S), PHYSICAL DIMENSIONS, MATERIALS, MAJOR ALTERATIONS, EXTANT EQUIPMENT, AND IMPORTANT BUILDERS, ARCHITECTS, ENGINEERS, ETC.

Concrete block foundation. Wood frame construction clad with brick veneer and vertical wood siding. Rectangular, 100' x 22' with a 65' x 4' offset and 4' x 14' storage sheds. Two stories. Gable roof, asbestos shingles. Casement windows. Wood doors, east side. Faces east.

14. CONDITION	<input type="checkbox"/> EXCELLENT	<input checked="" type="checkbox"/> GOOD	<input type="checkbox"/> FAIR	<input type="checkbox"/> DETERIORATED	<input type="checkbox"/> RUINS	15. DANGER OF DEMOLITION? (SPECIFY THREAT)	<input type="checkbox"/> YES	<input checked="" type="checkbox"/> NO	<input type="checkbox"/> UNKNOWN
---------------	------------------------------------	--	-------------------------------	---------------------------------------	--------------------------------	---	------------------------------	--	----------------------------------

16. SIGNIFICANCE

This building contributes to an understanding of the Seneca Army Depot and its activities since World War II but has no specific architectural, historical, or technological significance at this time.



East Elevation
3:18

18. LOCATED IN AN HISTORIC DISTRICT? YES NO NAME

19. PUBLIC ACCESSIBILITY YES, LIMITED YES, UNLIMITED NO UNKNOWN

20. EXISTING SURVEYS NR NHL HABS HAER-1 HAER NPS STATE COUNTY LOCAL OTHER

21 REFERENCES—HISTORICAL REFERENCES, PERSONAL CONTACTS, AND/OR OTHER

Building Technology, Inc., Historic Properties Report, Seneca Army Depot, 1983.

DARCOM Installation and Activity Brochure, Seneca Army Depot, December 31, 1981.

Seneca Army Depot, Real Property Inventory, March 31, 1982.

Watrous, Hilda R. The County Between the Lakes: A Public History of Seneca County, New York, 1876-1982. Waterloo, New York: K-Mar Press, Inc., 1983.

22. INVENTORIED BY **Barbara Hightower** AFFILIATION **Building Technology, Incorporated** DATE **November 1983**

HABS/HAER INVENTORY

U.S. Department of the Interior
National Park Service
Washington, DC 20240

1. SITE I.D. NO

--	--	--	--	--	--	--	--	--	--

2. NAME(S) OF STRUCTURE

Structure TK 301
(Structure TK 302 is similar.)

5. ORIGINAL USE

Storage Tank

7. CLASSIFICATION

Military - Vacant

9. RATING

4

10. DATE

1942

3. SITE ADDRESS (STREET & NO)

Seneca Army Depot

6. PRESENT USE

Vacant

8.	UTM ZONE	EASTING	NORTHING

11. REGION
Mid-Atl

4. CITY/VICINITY

COUNTY

STATE

SCALE

1:24

1:62.5

QUAD

OTHER

NAME

12. OWNER/ADMIN ADDRESS

U.S. Army DARCOM

13. DESCRIPTION AND BACKGROUND HISTORY INCLUDING CONSTRUCTION DATE(S), PHYSICAL DIMENSIONS, MATERIALS, MAJOR ALTERATIONS, EXTANT EQUIPMENT, AND IMPORTANT BUILDERS, ARCHITECTS, ENGINEERS, ETC.

Gravel base. Steel walls. Round, 55' in diameter, 24' high. Steel roof.

14. CONDITION

EXCELLENT

GOOD

FAIR

DETERIORATED

RUINS

15. DANGER OF DEMOLITION?
(SPECIFY THREAT)

YES

NO

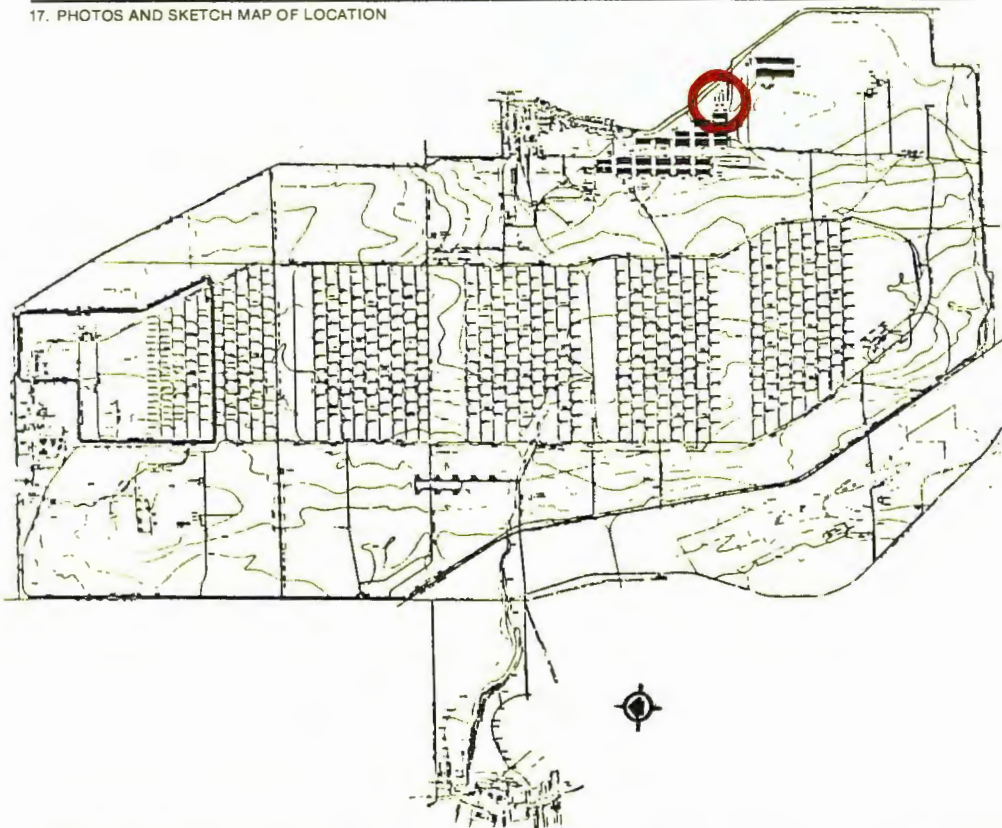
UNKNOWN

neglect

16. SIGNIFICANCE

This structure contributes to an understanding of the Seneca Army Depot and its activities during World War II and afterwards but has no specific architectural, historical, or technological significance at this time.

17. PHOTOS AND SKETCH MAP OF LOCATION



View from the east
3:17

18. LOCATED IN AN HISTORIC DISTRICT? <input type="checkbox"/> YES <input checked="" type="checkbox"/> NO <input type="checkbox"/> NAME	20. EXISTING SURVEYS <input type="checkbox"/> NR <input type="checkbox"/> NHL <input type="checkbox"/> HABS <input type="checkbox"/> HAER-1 <input type="checkbox"/> HAER <input type="checkbox"/> NPS <input type="checkbox"/> STATE <input type="checkbox"/> COUNTY <input type="checkbox"/> LOCAL <input type="checkbox"/> OTHER
19. PUBLIC ACCESSIBILITY <input checked="" type="checkbox"/> YES, LIMITED <input type="checkbox"/> YES, UNLIMITED <input type="checkbox"/> NO <input type="checkbox"/> UNKNOWN	21. REFERENCES—HISTORICAL REFERENCES, PERSONAL CONTACTS, AND/OR OTHER

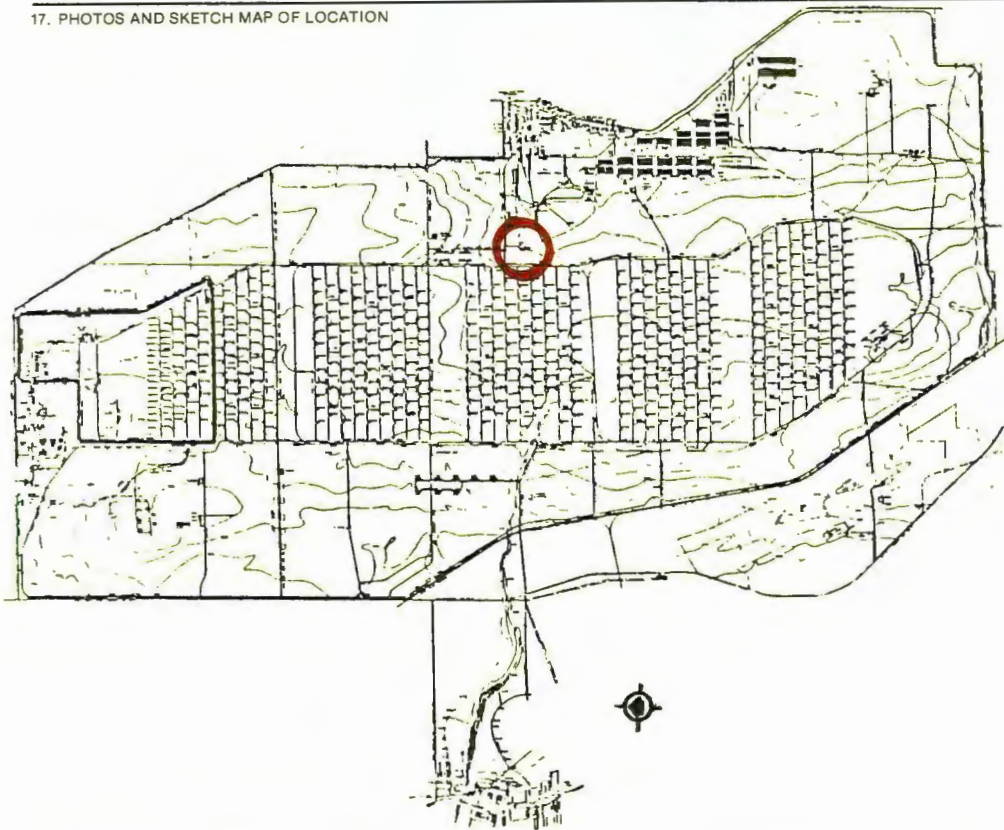
Building Technology, Inc., Historic Properties Report, Seneca Army Depot, 1983.

DARCOM Installation and Activity Brochure, Seneca Army Depot, December 31, 1981.

Seneca Army Depot, Real Property Inventory, March 31, 1982.

Watrous, Hilda R. The County Between the Lakes: A Public History of Seneca County, New York, 1876-1982. Waterloo, New York: K-Mar Press, Inc., 1983.

22. INVENTORIED BY Barbara Hightower	AFFILIATION Building Technology, Incorporated	DATE November 1983
---	--	-----------------------



East & South Elevations
3:9

18. LOCATED IN AN HISTORIC DISTRICT? YES NO NAME

19. PUBLIC ACCESSIBILITY YES, LIMITED YES, UNLIMITED
 NO UNKNOWN

20. EXISTING SURVEYS NR NHL HABS HAER-1 HAER NPS STATE
 COUNTY LOCAL OTHER

21. REFERENCES—HISTORICAL REFERENCES, PERSONAL CONTACTS, AND/OR OTHER

Building Technology, Inc., Historic Properties Report, Seneca Army Depot, 1983.

DARCOM Installation and Activity Brochure, Seneca Army Depot, December 31, 1981.

Seneca Army Depot, Real Property Inventory, March 31, 1982.

Watrous, Hilda R. The County Between the Lakes: A Public History of Seneca County, New York, 1876-1982. Waterloo, New York: K-Mar Press, Inc., 1983.

22. INVENTORIED BY
Barbara Hightower

AFFILIATION
Building Technology, Incorporated

DATE
November 1983

HABS/HAER INVENTORY

U.S. Department of the Interior
National Park Service
Washington, DC 20240

1. SITE I.D. NO

--	--	--	--	--	--	--	--	--	--	--	--	--	--	--	--	--	--	--	--

2. NAME(S) OF STRUCTURE

Building 309

5. ORIGINAL USE

Auxiliary Military
Police Headquarters

7. CLASSIFICATION

Military - Training

9. RATING

4

10. DATE

1944 with
a later
addition

3. SITE ADDRESS (STREET & NO)

Seneca Army Depot

6. PRESENT USE

Readiness Group
Training

8.

UTM ZONE

EASTING

NORTHING

--	--	--	--	--	--	--	--	--	--	--	--	--	--	--	--	--	--	--	--

11. REGION

Mid-Atl

4. CITY/VICINITY

COUNTY

STATE

SCALE

1:24

1:62.5

QUAD

OTHER

NAME

12. OWNER/ADMIN ADDRESS

U.S. Army DARCOM

13. DESCRIPTION AND BACKGROUND HISTORY INCLUDING CONSTRUCTION DATE(S), PHYSICAL DIMENSIONS, MATERIALS, MAJOR ALTERATIONS, EXTANT EQUIPMENT, AND IMPORTANT BUILDERS, ARCHITECTS, ENGINEERS, ETC.

Reinforced concrete foundation. Original building (south side) is wood frame construction clad with clapboarding, and the addition (north side) has concrete block walls. L-shaped, 36' x 123' with a 24' x 10' wing. One story. Gable roof, asbestos shingles and rolled asphalt. Double hung sash. Wood and glass personnel doors, south and north sides. Gabled and shed roof porches, south side. Faces south.

The north portion of the building was added at a later date.

14. CONDITION

EXCELLENT

GOOD

FAIR

DETERIORATED

RUINS

15. DANGER OF DEMOLITION?
(SPECIFY THREAT)

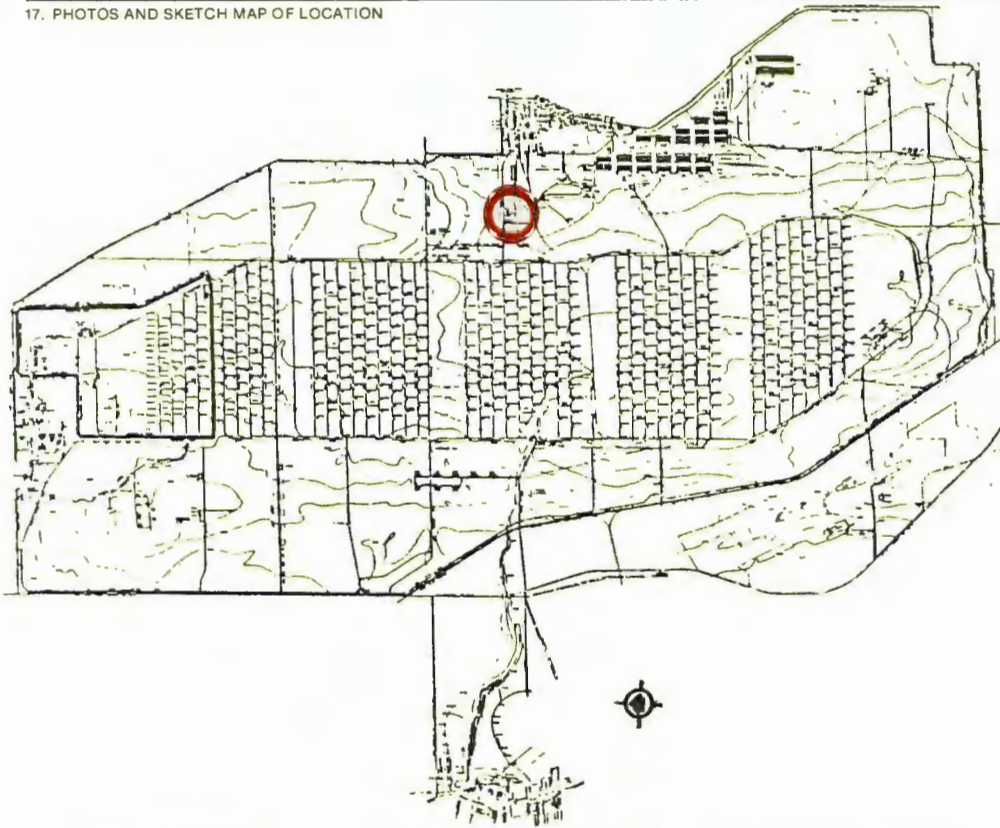
YES

NO

UNKNOWN

16. SIGNIFICANCE

This building contributes to an understanding of the Seneca Army Depot and its activities during World War II and afterwards but has no specific architectural, historical, or technological significance at this time.



South Elevation
4:12A



North Elevation
4:13A

18. LOCATED IN AN HISTORIC DISTRICT? YES NO NAME

19. PUBLIC ACCESSIBILITY YES, LIMITED YES, UNLIMITED NO UNKNOWN

20. EXISTING SURVEYS NR NHL HABS HAER-1 HAER NPS STATE COUNTY LOCAL OTHER

21. REFERENCES—HISTORICAL REFERENCES, PERSONAL CONTACTS, AND/OR OTHER

Building Technology, Inc., Historic Properties Report, Seneca Army Depot, 1983.

DARCOM Installation and Activity Brochure, Seneca Army Depot, December 31, 1981.

Seneca Army Depot, Real Property Inventory, March 31, 1982.

Watrous, Hilda R. The County Between the Lakes: A Public History of Seneca County, New York, 1876-1982. Waterloo, New York: K-Mar Press, Inc., 1983.

22. INVENTORIED BY
Barbara Hightower

AFFILIATION
Building Technology, Incorporated

DATE
November 1983

HABS/HAER INVENTORY

U.S. Department of the Interior
National Park Service
Washington, DC 20240

1. SITE I.D. NO

--	--	--	--	--	--	--	--	--	--

2. NAME(S) OF STRUCTURE

Building 311

5. ORIGINAL USE

Popping Plant

7. CLASSIFICATION

Military - Operations

9. RATING

4

10. DATE

1943

3. SITE ADDRESS (STREET & NO)

Seneca Army Depot

6. PRESENT USE

Ammunition
Demolition
Facility

8.	UTM ZONE	EASTING	NORTHING

11. REGION

Mid-Atl

4. CITY/VICINITY

COUNTY

STATE

SCALE

1:24

1:62.5

QUAD
NAME

12. OWNER/ADMIN ADDRESS

U.S. Army DARCOM

13. DESCRIPTION AND BACKGROUND HISTORY INCLUDING CONSTRUCTION DATE(S), PHYSICAL DIMENSIONS, MATERIALS, MAJOR ALTERATIONS, EXTANT EQUIPMENT, AND IMPORTANT BUILDERS, ARCHITECTS, ENGINEERS, ETC.

Reinforced concrete foundation. Concrete block load bearing walls. Rectangular, 130' x 26' with 75' x 26', 41' x 140', and 22' x 13' wings and a 14' x 18' offset. One story. Flat roof, rolled roofing. Six-over-six-light double hung sash and industrial steel sash. Sliding wood doors, east side. Wood and glass personnel doors, east and west sides. Loading docks, east and west sides. Metal cooling tower, south end.

This building was one of five "popping" plants in operation during World War II. These facilities cleaned spent ammunition shells so that the metal could be reprocessed.

14. CONDITION

EXCELLENT

GOOD

FAIR

DETERIORATED

RUINS

15. DANGER OF DEMOLITION?
(SPECIFY THREAT)

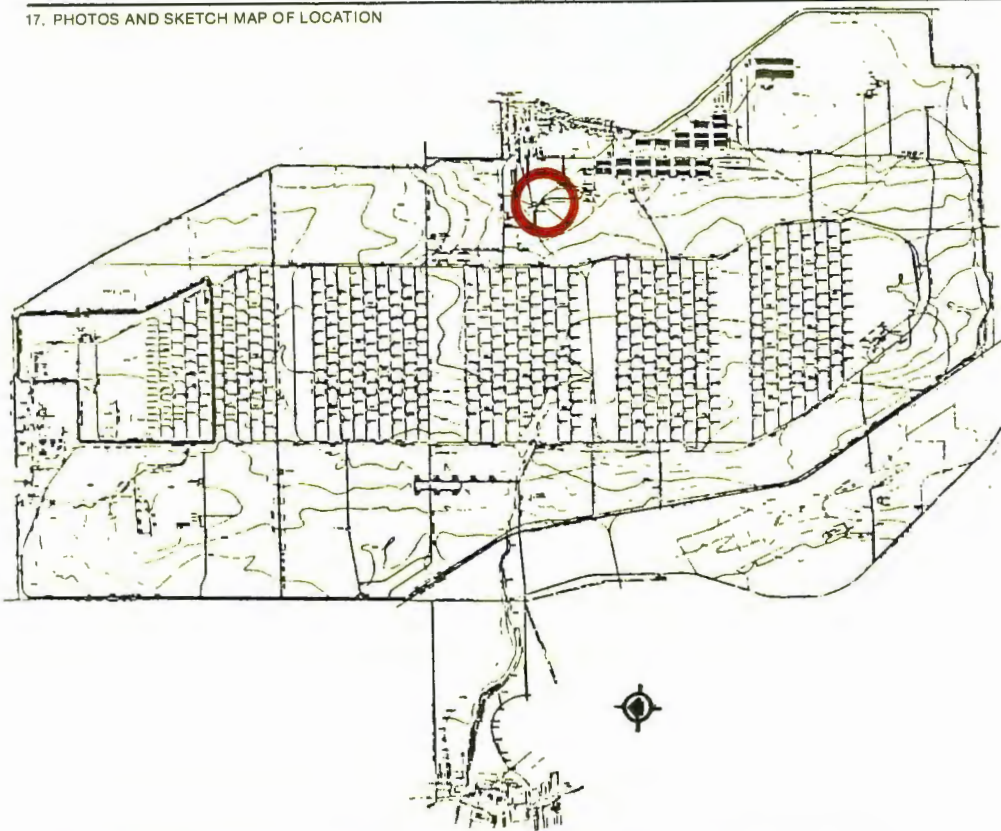
YES

NO

UNKNOWN

16. SIGNIFICANCE

This building contributes to an understanding of the Seneca Army Depot and its activities during World War II and afterwards but has no specific architectural, historical, or technological significance at this time.



West Elevation
3:23



South & East Elevations
3:22

18. LOCATED IN AN HISTORIC DISTRICT? YES NO NAME

19. PUBLIC ACCESSIBILITY YES, LIMITED YES, UNLIMITED NO UNKNOWN

20. EXISTING SURVEYS NR NHL HABS HAER-1 HAER NPS STATE COUNTY LOCAL OTHER

21. REFERENCES—HISTORICAL REFERENCES, PERSONAL CONTACTS, AND/OR OTHER

Building Technology, Inc., Historic Properties Report, Seneca Army Depot, 1983.

DARCOM Installation and Activity Brochure, Seneca Army Depot, December 31, 1981.

Seneca Army Depot, Real Property Inventory, March 31, 1982.

Watrous, Hilda R. The County Between the Lakes: A Public History of Seneca County, New York, 1876-1982. Waterloo, New York: K-Mar Press, Inc., 1983.

22. INVENTORIED BY
Barbara Hightower

AFFILIATION
Building Technology, Incorporated

DATE
November 1983

HABS/HAER INVENTORY

U.S. Department of the Interior
National Park Service
Washington, DC 20240

1. SITE I.D. NO		2. NAME(S) OF STRUCTURE		5. ORIGINAL USE	7. CLASSIFICATION			9. RATING	
		Building 312		Storage	Military - Storage			4	
3. SITE ADDRESS (STREET & NO)		6. PRESENT USE						10. DATE	
Seneca Army Depot		Flammable Materials Storehouse						1942	
4. CITY/VICINITY		COUNTY	STATE	8. UTM ZONE		EASTING	NORTHING		11. REGION
									Mid-Ati
				SCALE		1:24	1:62.5		QUAD NAME
12. OWNER/ADMIN ADDRESS									
U.S. Army DARCOM									

13. DESCRIPTION AND BACKGROUND HISTORY INCLUDING CONSTRUCTION DATE(S), PHYSICAL DIMENSIONS, MATERIALS, MAJOR ALTERATIONS, EXTANT EQUIPMENT, AND IMPORTANT BUILDERS, ARCHITECTS, ENGINEERS, ETC.

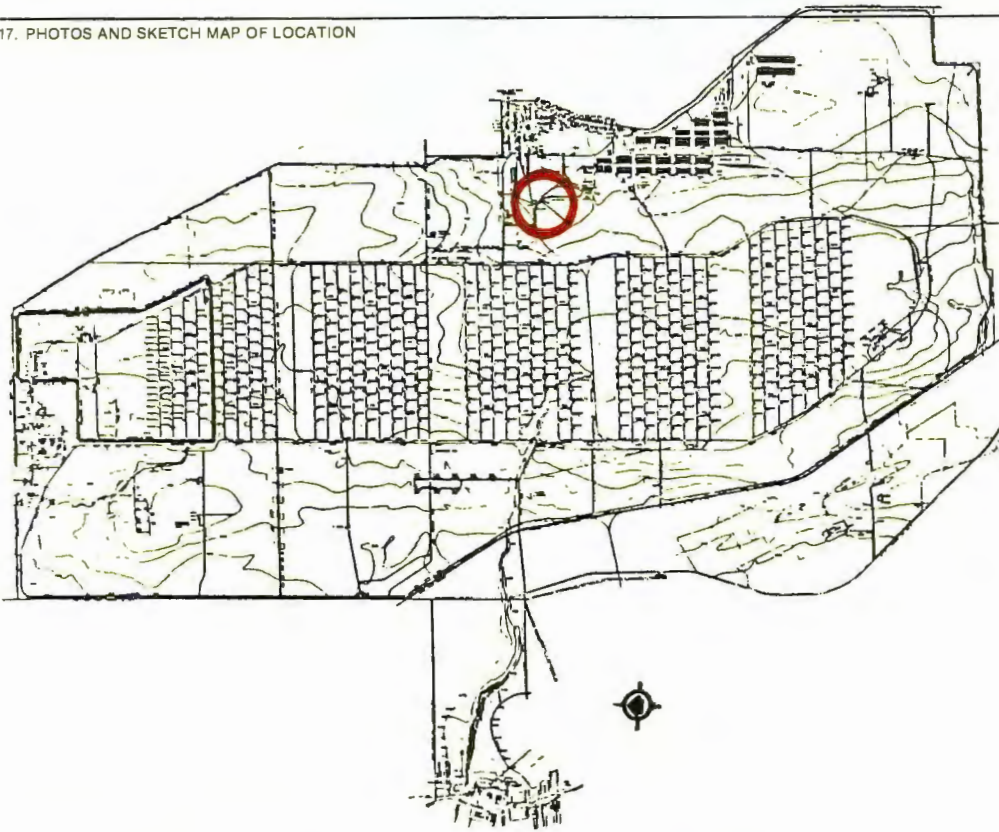
Reinforced concrete gravity retaining wall foundation. Concrete block load bearing walls. Rectangular, 60' x 200'. One story. Flat tar and gravel roof. Double hung windows. Wood and glass personnel and sliding metal doors on the northeast and southwest sides. Reinforced concrete loading docks on the northeast and southwest sides. Southeast side faces the road.

14. CONDITION	<input type="checkbox"/> EXCELLENT	<input checked="" type="checkbox"/> GOOD	<input type="checkbox"/> FAIR	<input type="checkbox"/> DETERIORATED	<input type="checkbox"/> RUINS	15. DANGER OF DEMOLITION? (SPECIFY THREAT)	<input type="checkbox"/> YES	<input checked="" type="checkbox"/> NO	<input type="checkbox"/> UNKNOWN
---------------	------------------------------------	--	-------------------------------	---------------------------------------	--------------------------------	---	------------------------------	--	----------------------------------

16. SIGNIFICANCE

This building contributes to an understanding of the Seneca Army Depot and its activities during World War II and afterwards but has no specific architectural, historical, or technological significance at this time.

17. PHOTOS AND SKETCH MAP OF LOCATION



Southwest & Southeast Elevations
4:11A

18. LOCATED IN AN HISTORIC DISTRICT? YES NO NAME

19. PUBLIC ACCESSIBILITY YES, LIMITED YES, UNLIMITED NO UNKNOWN

20. EXISTING SURVEYS NR NHL HABS HAER-1 HAER NPS STATE COUNTY LOCAL OTHER

21 REFERENCES—HISTORICAL REFERENCES, PERSONAL CONTACTS, AND/OR OTHER

Building Technology, Inc., Historic Properties Report, Seneca Army Depot, 1983.

DARCOM Installation and Activity Brochure, Seneca Army Depot, December 31, 1981.

Seneca Army Depot, Real Property Inventory, March 31, 1982.

Watrous, Hilda R. The County Between the Lakes: A Public History of Seneca County, New York, 1876-1982. Waterloo, New York: K-Mar Press, Inc., 1983.

22. INVENTORIED BY **Barbara Hightower** AFFILIATION **Building Technology, Incorporated** DATE **November 1983**

HABS/HAER INVENTORY

U.S. Department of the Interior
National Park Service
Washington, DC 20240

1. SITE I.D. NO

--	--	--	--	--	--	--	--	--	--

2. NAME(S) OF STRUCTURE

Building 318
(Buildings 316 and 317 are similar.)

5. ORIGINAL USE

Ordnance Shop
Warehouse

7. CLASSIFICATION

Military - Storage

9. RATING

4

10. DATE

1942

3. SITE ADDRESS (STREET & NO)

Seneca Army Depot

6. PRESENT USE

Ordnance Shop
Warehouse

8	UTM ZONE	EASTING	NORTHING	11. REGION
				Mid-Atl

4. CITY/VICINITY

COUNTY

STATE

SCALE

1:24

1:62.5

QUAD

OTHER

NAME

12. OWNER/ADMIN ADDRESS

U.S. Army DARCOM

13. DESCRIPTION AND BACKGROUND HISTORY INCLUDING CONSTRUCTION DATE(S), PHYSICAL DIMENSIONS, MATERIALS, MAJOR ALTERATIONS, EXTANT EQUIPMENT, AND IMPORTANT BUILDERS, ARCHITECTS, ENGINEERS, ETC.

Reinforced concrete foundation. Steel frame. Corrugated sheet metal walls. Rectangular, 60' x 302'. One story with clerestory. Corrugated sheet metal gable and shed roofs. Industrial steel sash. Metal overhead doors on the south, east and west sides. Faces south.

14. CONDITION

EXCELLENT

GOOD

FAIR

DETERIORATED

RUINS

15. DANGER OF DEMOLITION?
(SPECIFY THREAT)

YES

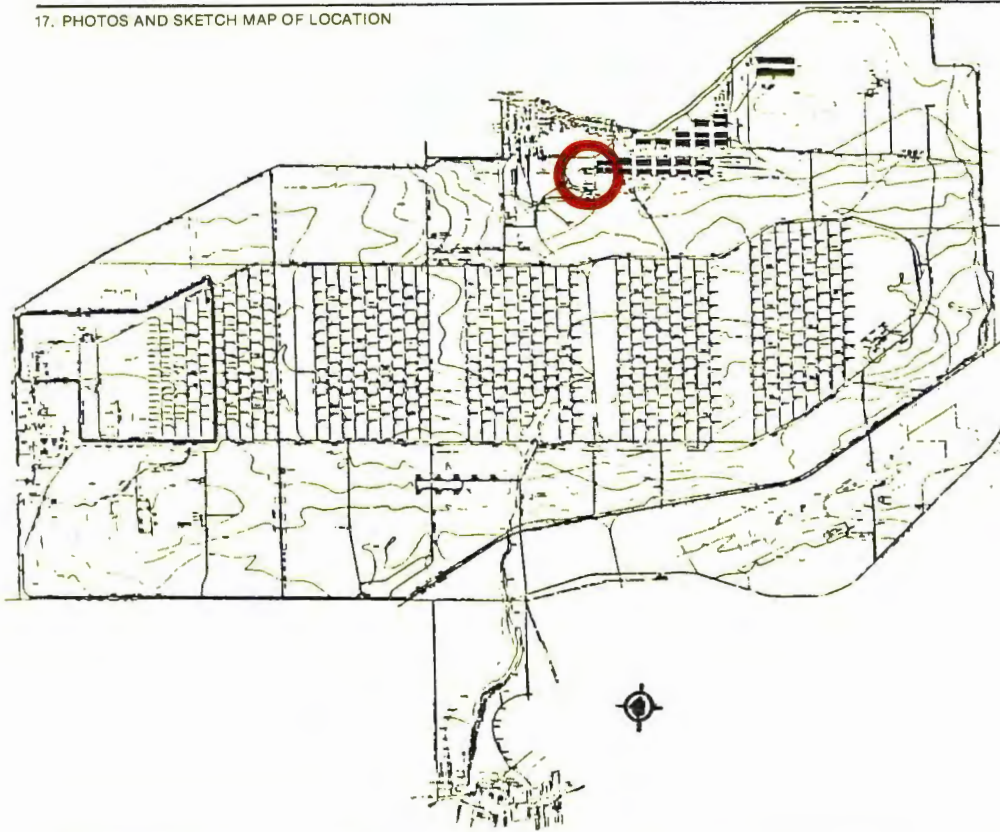
NO

UNKNOWN

16. SIGNIFICANCE

This building contributes to an understanding of the Seneca Army Depot and its activities during World War II and afterwards but has no specific architectural, historical, or technological significance at this time.

17. PHOTOS AND SKETCH MAP OF LOCATION



South Elevation
4:8A

18. LOCATED IN AN HISTORIC DISTRICT? YES NO NAME

19. PUBLIC ACCESSIBILITY YES, LIMITED YES, UNLIMITED
 NO UNKNOWN

20. EXISTING SURVEYS NR NHL HABS HAER-1 HAER NPS STATE
 COUNTY LOCAL OTHER

21. REFERENCES—HISTORICAL REFERENCES, PERSONAL CONTACTS, AND/OR OTHER

Building Technology, Inc., Historic Properties Report, Seneca Army Depot, 1983.

DARCOM Installation and Activity Brochure, Seneca Army Depot, December 31, 1981.

Seneca Army Depot, Real Property Inventory, March 31, 1982.

Watrous, Hilda R. The County Between the Lakes: A Public History of Seneca County, New York, 1876-1982. Waterloo, New York: K-Mar Press, Inc., 1983.

22. INVENTORIED BY
Barbara Hightower

AFFILIATION
Building Technology, Incorporated

DATE
November 1983

HABS/HAER INVENTORY

U.S. Department of the Interior
National Park Service
Washington, DC 20240

1. SITE I.D. NO

--	--	--	--	--	--	--	--	--	--	--	--	--	--	--	--	--	--	--	--

2. NAME(S) OF STRUCTURE

Building 319

5. ORIGINAL USE

Boiler House

7. CLASSIFICATION

Military - Utility

9. RATING

4

3. SITE ADDRESS (STREET & NO)

Seneca Army Depot

6. PRESENT USE

Boiler House

10. DATE

1942

4. CITY/VICINITY

COUNTY

STATE

8.

UTM ZONE

EASTING

NORTHING

11. REGION

Mid-Atl

SCALE

1:24

1:62.5

QUAD

OTHER

NAME

12. OWNER/ADMIN ADDRESS

U.S. Army DARCOM

13. DESCRIPTION AND BACKGROUND HISTORY INCLUDING CONSTRUCTION DATE(S), PHYSICAL DIMENSIONS, MATERIALS, MAJOR ALTERATIONS, EXTANT EQUIPMENT, AND IMPORTANT BUILDERS, ARCHITECTS, ENGINEERS, ETC.

Reinforced concrete foundation. Concrete block load bearing walls. Rectangular. Two stories with one story wing on the west side. Flat built-up roof. Double hung sash. Metal and glass personnel door on the south side. Attached brick smoke stack on the north side. Faces south.

14. CONDITION

EXCELLENT

GOOD

FAIR

DETERIORATED

RUINS

15. DANGER OF DEMOLITION?
(SPECIFY THREAT)

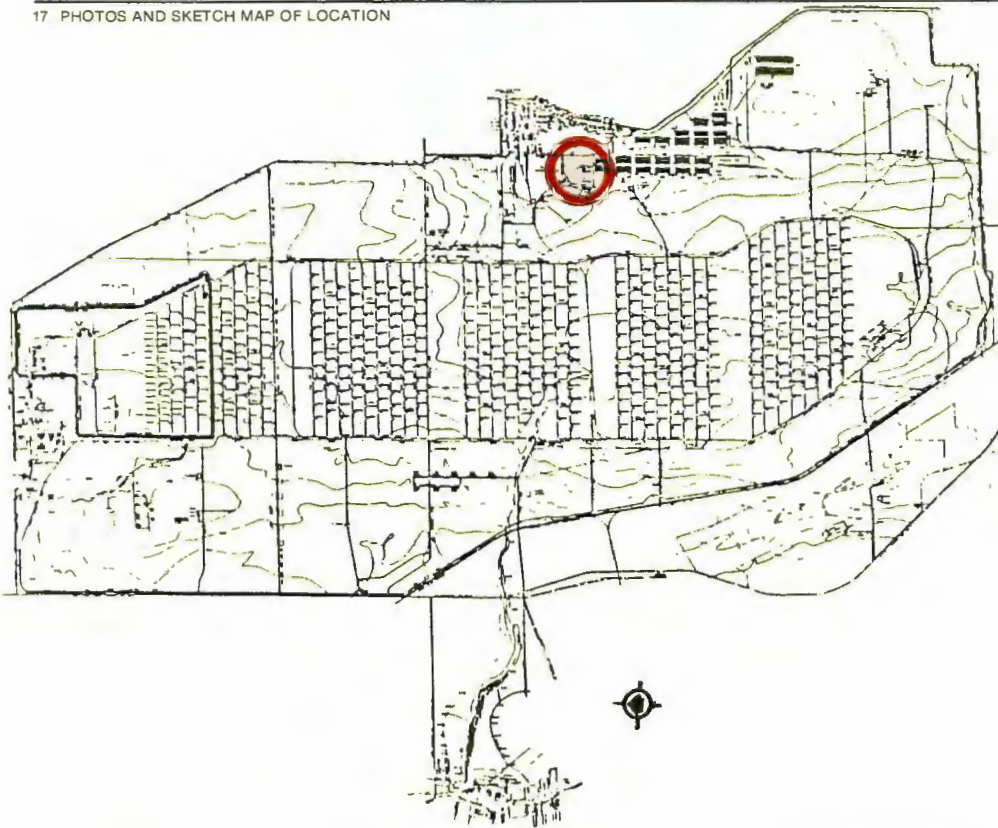
YES

NO

UNKNOWN

16. SIGNIFICANCE

This building contributes to an understanding of the Seneca Army Depot and its activities during World War II and afterwards but has no specific architectural, historical, or technological significance at this time.



South & west Elevations
4:7A

18. LOCATED IN AN HISTORIC DISTRICT?			20. EXISTING SURVEYS						
<input type="checkbox"/> YES	<input checked="" type="checkbox"/> NO	<input type="checkbox"/> NAME	<input type="checkbox"/> NR	<input type="checkbox"/> NHL	<input type="checkbox"/> HABS	<input type="checkbox"/> HAER-1	<input type="checkbox"/> HAER	<input type="checkbox"/> NPS	<input type="checkbox"/> STATE
19. PUBLIC ACCESSIBILITY			<input type="checkbox"/> COUNTY	<input type="checkbox"/> LOCAL	<input type="checkbox"/> OTHER				
<input checked="" type="checkbox"/> YES, LIMITED	<input type="checkbox"/> YES, UNLIMITED	<input type="checkbox"/> UNKNOWN	21. REFERENCES—HISTORICAL REFERENCES, PERSONAL CONTACTS, AND/OR OTHER						
<input type="checkbox"/> NO									

Building Technology, Inc., Historic Properties Report, Seneca Army Depot, 1983.

DARCOM Installation and Activity Brochure, Seneca Army Depot, December 31, 1981.

Seneca Army Depot, Real Property Inventory, March 31, 1982.

Watrous, Hilda R. The County Between the Lakes: A Public History of Seneca County, New York, 1876-1982. Waterloo, New York: K-Mar Press, Inc., 1983.

22. INVENTORIED BY Barbara Hightower	AFFILIATION Building Technology, Incorporated	DATE November 1983
---	--	-----------------------

HABS/HAER INVENTORY

U.S. Department of the Interior
National Park Service
Washington, DC 20240

1. SITE I.D. NO

--	--	--	--	--	--	--	--	--	--

2. NAME(S) OF STRUCTURE

Building 325
*See below for similar structures

5. ORIGINAL USE

Mobilization
Warehouse

7. CLASSIFICATION

Military - Storage

9. RATING

4

10. DATE

1942

3. SITE ADDRESS (STREET & NO)

Seneca Army Depot

6. PRESENT USE

General Purpose
Warehouse

8.

UTM ZONE

EASTING

NORTHING

11. REGION
Mid-Atl

4. CITY/VICINITY

COUNTY

STATE

SCALE

1:24

1:62.5

QUAD
NAME

12. OWNER/ADMIN ADDRESS

U.S. Army DARCOM

13. DESCRIPTION AND BACKGROUND HISTORY INCLUDING CONSTRUCTION DATE(S), PHYSICAL DIMENSIONS, MATERIALS, MAJOR ALTERATIONS, EXTANT EQUIPMENT, AND IMPORTANT BUILDERS, ARCHITECTS, ENGINEERS, ETC.

Foundations of concrete gravity retaining walls at the ends and 10" concrete curtain walls carried by concrete piers 20' on centers. Concrete block walls braced by brick piers 20' on centers. Rectangular, 180' x 500'. One story. Flat built-up tar and gravel roof with stepped gables. Brick firewall extends above the roof near the center of the building. Sliding wood doors and personnel doors, all sides. Industrial steel sash. Reinforced concrete loading docks, east and west sides. Faces north.

*Buildings 323-324 and 326-332 are similar. The ten buildings are WH6 Standard Mobilization Warehouses. Buildings 320, 321, and 333 are similar but smaller in size.

14. CONDITION

EXCELLENT

GOOD

FAIR

DETERIORATED

RUINS

15. DANGER OF DEMOLITION?
(SPECIFY THREAT)

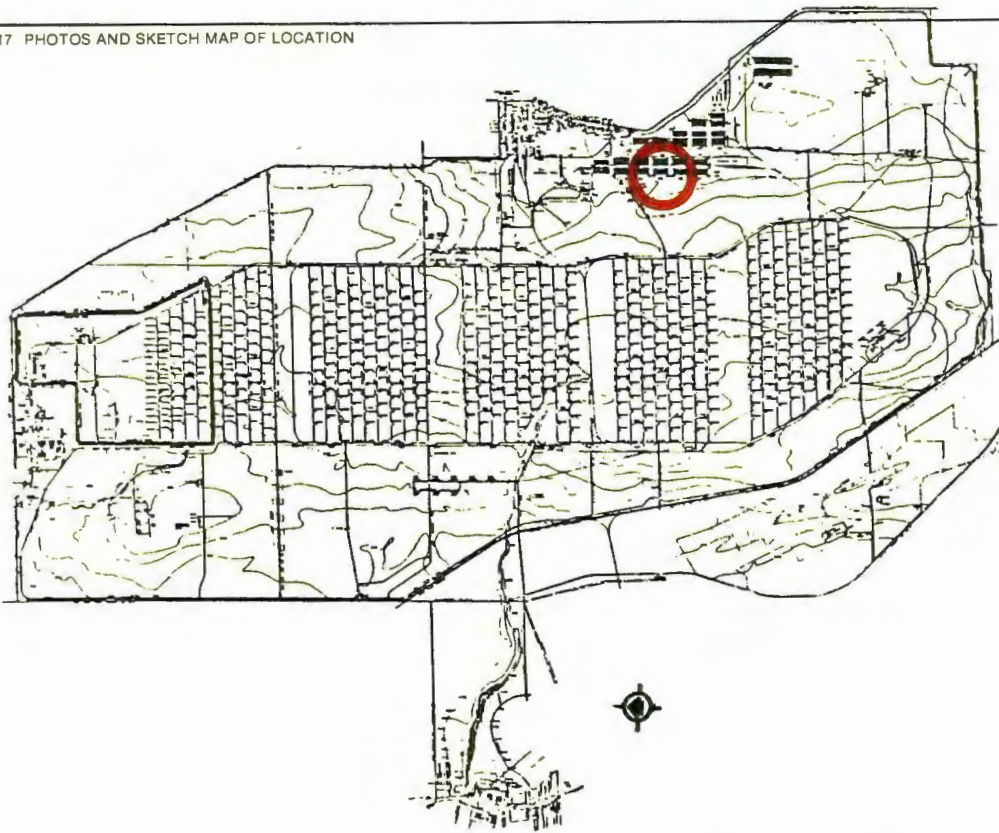
YES

NO

UNKNOWN

16. SIGNIFICANCE

This building contributes to an understanding of the Seneca Army Depot and its activities during World War II and afterwards but has no specific architectural, historical, or technological significance at this time.



North & West Elevations
3:14

18. LOCATED IN AN HISTORIC DISTRICT? YES NO NAME

19. PUBLIC ACCESSIBILITY YES, LIMITED YES, UNLIMITED
 NO UNKNOWN

20. EXISTING SURVEYS NR NHL HABS HAER-1 HAER NPS STATE
 COUNTY LOCAL OTHER

21. REFERENCES—HISTORICAL REFERENCES, PERSONAL CONTACTS, AND/OR OTHER

Building Technology, Inc., Historic Properties Report, Seneca Army Depot, 1983.

DARCOM Installation and Activity Brochure, Seneca Army Depot, December 31, 1981.

Seneca Army Depot, Real Property Inventory, March 31, 1982.

Watrous, Hilda R. The County Between the Lakes: A Public History of Seneca County, New York, 1876-1982. Waterloo, New York: K-Mar Press, Inc., 1983.

22. INVENTORIED BY **Barbara Hightower**

AFFILIATION **Building Technology, Incorporated**

DATE **November 1983**

HABS/HAER INVENTORY

U.S. Department of the Interior
National Park Service
Washington, DC 20240

1. SITE I.D. NO																	
2. NAME(S) OF STRUCTURE Building 334				5. ORIGINAL USE Pump House & Reservoir				7. CLASSIFICATION Military - Utility				9. RATING 4					
3. SITE ADDRESS (STREET & NO) Seneca Army Depot				6. PRESENT USE Pump House & Reservoir								10. DATE 1942					
												8. UTM ZONE			EASTING		
4. CITY/VICINITY		COUNTY				STATE				SCALE		1:24		1:62.5		QUAD NAME	
12. OWNER/ADMIN ADDRESS U.S. Army DARCOM																	

13. DESCRIPTION AND BACKGROUND HISTORY INCLUDING CONSTRUCTION DATE(S), PHYSICAL DIMENSIONS, MATERIALS, MAJOR ALTERATIONS, EXTANT EQUIPMENT, AND IMPORTANT BUILDERS, ARCHITECTS, ENGINEERS, ETC.

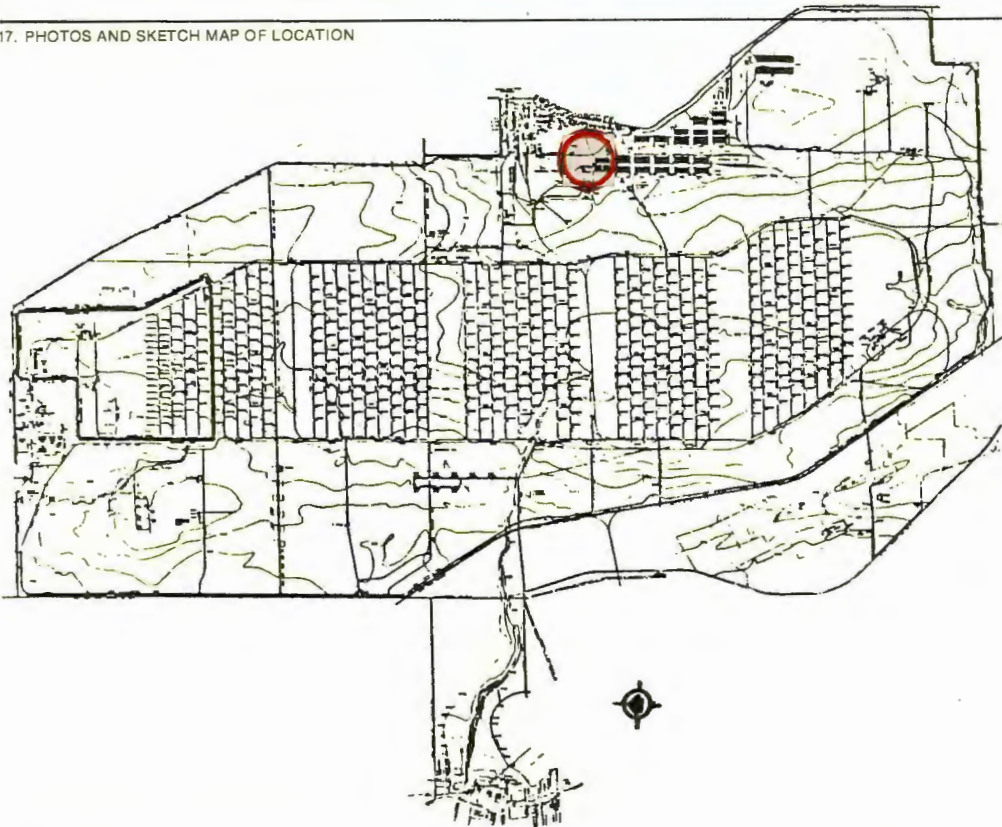
Reinforced concrete foundation. Concrete block load bearing walls. Rectangular, 67' x 26'. One story. Flat roof, rolled asphalt. Eight-over-eight-light double hung sash. Metal doors, south side. Faces south. Open, reinforced concrete reservoir, 117' x 117', on the north side.

14. CONDITION						15. DANGER OF DEMOLITION? (SPECIFY THREAT)					
<input type="checkbox"/> EXCELLENT	<input checked="" type="checkbox"/> GOOD	<input type="checkbox"/> FAIR	<input type="checkbox"/> DETERIORATED	<input type="checkbox"/> RUINS		<input type="checkbox"/> YES	<input checked="" type="checkbox"/> NO	<input type="checkbox"/> UNKNOWN			

16. SIGNIFICANCE

This building contributes to an understanding of the Seneca Army Depot and its activities during World War II and afterwards but has no specific architectural, historical, or technological significance at this time.

17. PHOTOS AND SKETCH MAP OF LOCATION



South Elevation
4.6A

18. LOCATED IN AN HISTORIC DISTRICT? YES NO NAME

19. PUBLIC ACCESSIBILITY YES, LIMITED YES, UNLIMITED NO UNKNOWN

20. EXISTING SURVEYS NR NHL HABS HAER-1 HAER NPS STATE COUNTY LOCAL OTHER

21. REFERENCES—HISTORICAL REFERENCES, PERSONAL CONTACTS, AND/OR OTHER

Building Technology, Inc., Historic Properties Report, Seneca Army Depot, 1983.

DARCOM Installation and Activity Brochure, Seneca Army Depot, December 31, 1981.

Seneca Army Depot, Real Property Inventory, March 31, 1982.

Watrous, Hilda R. The County Between the Lakes: A Public History of Seneca County, New York, 1876-1982. Waterloo, New York: K-Mar Press, Inc., 1983.

22. INVENTORIED BY **Barbara Hightower**

AFFILIATION **Building Technology, Incorporated**

DATE **November 1983**

HABS/HAER INVENTORY

U.S. Department of the Interior
National Park Service
Washington, DC 20240

1. SITE I.D. NO		5. ORIGINAL USE		7. CLASSIFICATION		9. RATING	
Building 335		Firestation		Military - Storage		4	
3. SITE ADDRESS (STREET & NO)		6. PRESENT USE				10. DATE	
Seneca Army Depot		Storage				1942	
4. CITY/VICINITY		STATE		8. UTM ZONE		11. REGION	
				EASTING		NORTHING	
						Mid-Atl	
12. OWNER/ADMIN ADDRESS		SCALE		1:24		1:62.5	
U.S. Army DARCOM		OTHER				QUAD NAME	

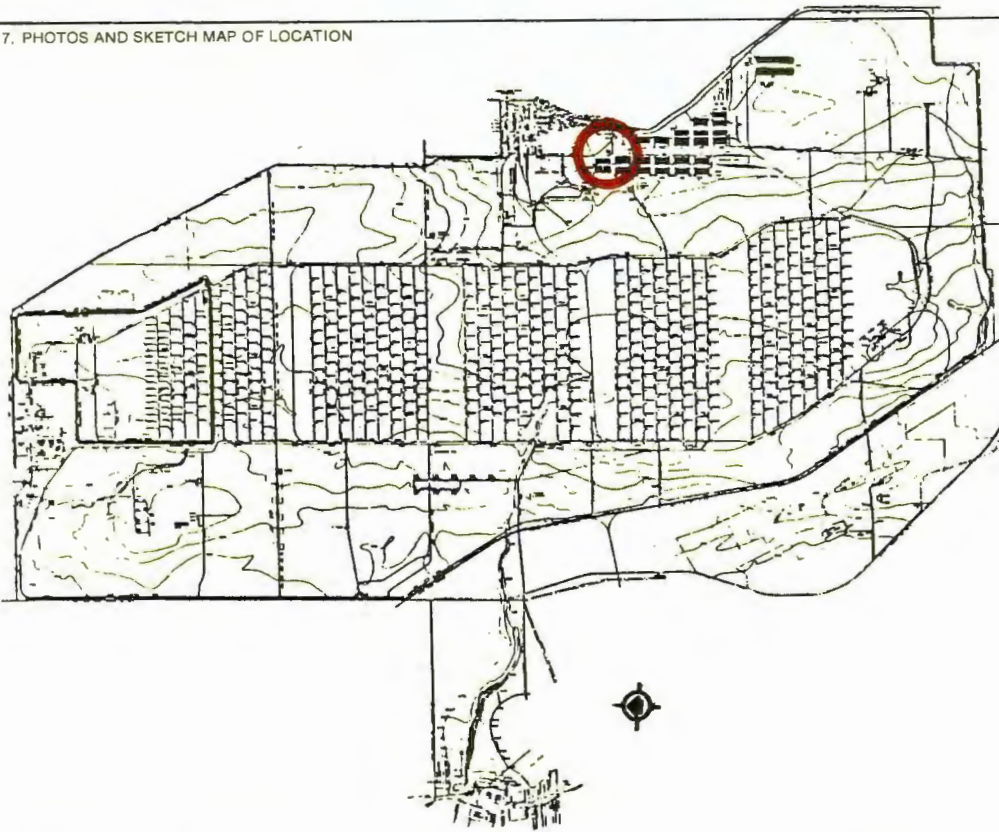
13. DESCRIPTION AND BACKGROUND HISTORY INCLUDING CONSTRUCTION DATE(S), PHYSICAL DIMENSIONS, MATERIALS, MAJOR ALTERATIONS, EXTANT EQUIPMENT, AND IMPORTANT BUILDERS, ARCHITECTS, ENGINEERS, ETC.

Concrete pier foundation. Wood frame construction clad with wood siding. Rectangular, 37' x 32' with a 25' x 70' wing. One story. Gable roof, asbestos shingles and rolled roofing. Eight-over-eight-light double hung sash. Wood overhead door, south side; wood and glass personnel doors, east and west sides. Ridgeline is oriented north-south.

14. CONDITION	<input type="checkbox"/> EXCELLENT	<input type="checkbox"/> GOOD	<input checked="" type="checkbox"/> FAIR	<input type="checkbox"/> DETERIORATED	<input type="checkbox"/> RUINS	15. DANGER OF DEMOLITION? (SPECIFY THREAT)	<input type="checkbox"/> YES	<input checked="" type="checkbox"/> NO	<input type="checkbox"/> UNKNOWN
---------------	------------------------------------	-------------------------------	--	---------------------------------------	--------------------------------	---	------------------------------	--	----------------------------------

16. SIGNIFICANCE

This building contributes to an understanding of the Seneca Army Depot and its activities during World War II and afterwards but has no specific architectural, historical, or technological significance at this time.



South & East Elevations
4:5A

18. LOCATED IN AN HISTORIC DISTRICT? YES NO NAME

19. PUBLIC ACCESSIBILITY YES, LIMITED YES, UNLIMITED NO UNKNOWN

20. EXISTING SURVEYS NR NHL HABS HAER-1 HAER NPS STATE COUNTY LOCAL OTHER

21. REFERENCES—HISTORICAL REFERENCES, PERSONAL CONTACTS, AND/OR OTHER

Building Technology, Inc., Historic Properties Report, Seneca Army Depot, 1983.

DARCOM Installation and Activity Brochure, Seneca Army Depot, December 31, 1981.

Seneca Army Depot, Real Property Inventory, March 31, 1982.

Watrous, Hilda R. The County Between the Lakes: A Public History of Seneca County, New York, 1876-1982. Waterloo, New York: K-Mar Press, Inc., 1983.

22. INVENTORIED BY **Barbara Hightower**

AFFILIATION **Building Technology, Incorporated**

DATE **November 1983**

HABS/HAER INVENTORY

U.S. Department of the Interior
National Park Service
Washington, DC 20240

1. SITE I.D. NO

--	--	--	--	--	--	--	--	--	--

2. NAME(S) OF STRUCTURE

Building 343
***See below for similar buildings**

5. ORIGINAL USE

**General Purpose
Warehouse**

7. CLASSIFICATION

Military - Storage

9. RATING

4

10. DATE

1942

3. SITE ADDRESS (STREET & NO)

Seneca Army Depot

6. PRESENT USE

**General Purpose
Warehouse**

8. UTM ZONE EASTING NORTHING

--	--	--	--	--	--	--	--	--	--	--	--	--	--	--	--	--	--	--	--

11. REGION

Mid-Atl

4. CITY/VICINITY

COUNTY

STATE

SCALE

1:24

1:62.5

QUAD

OTHER

NAME

12. OWNER/ADMIN ADDRESS

U.S. Army DARCOM

13. DESCRIPTION AND BACKGROUND HISTORY INCLUDING CONSTRUCTION DATE(S), PHYSICAL DIMENSIONS, MATERIALS, MAJOR ALTERATIONS, EXTANT EQUIPMENT, AND IMPORTANT BUILDERS, ARCHITECTS, ENGINEERS, ETC.

Foundation of concrete curtain walls carried by concrete piers 20' on centers. Concrete block walls braced by brick piers 20' on centers. Rectangular, 180' x 500'. One story. Flat built-up tar and gravel roof with stepped gables. Brick firewall extends above the roof near the center of the building. Sliding wood doors and personnel doors, all sides. Industrial steel sash. Faces north.

*Buildings 339-342 and 345-350 are similar. The 11 are OS-1 Shed Type Storehouses.

14. CONDITION

EXCELLENT

GOOD

FAIR

DETERIORATED

RUINS

15. DANGER OF DEMOLITION?
(SPECIFY THREAT)

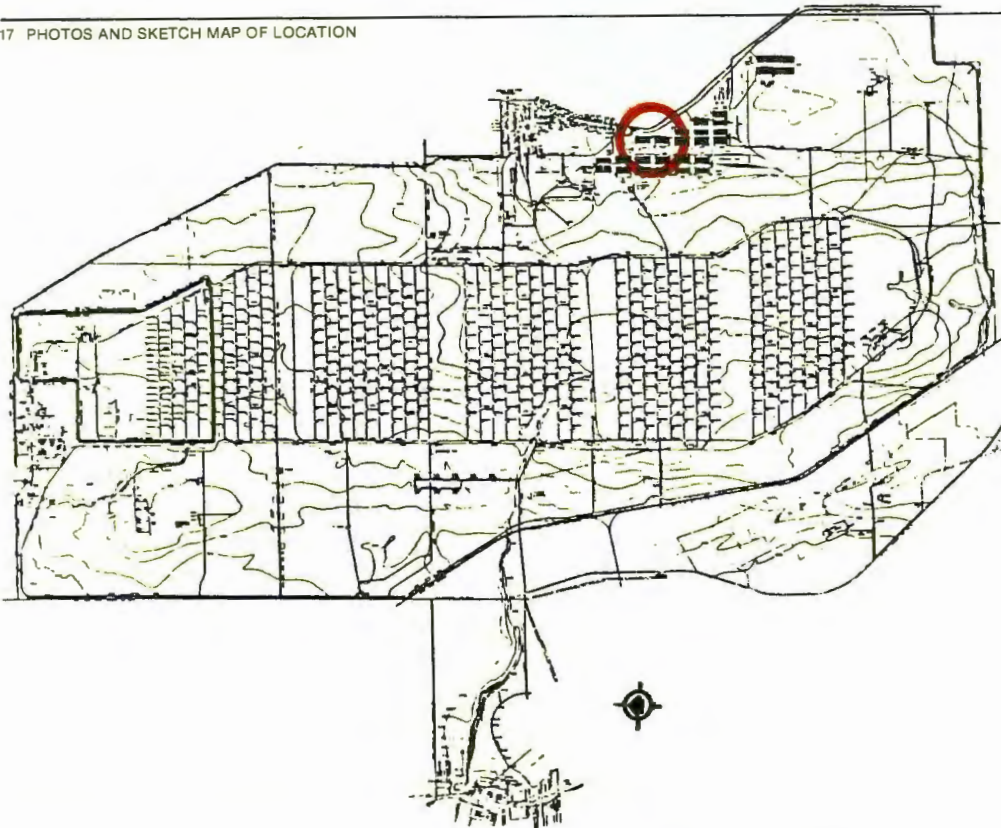
YES

NO

UNKNOWN

16. SIGNIFICANCE

This building contributes to an understanding of the Seneca Army Depot and its activities during World War II and afterwards but has no specific architectural, historical, or technological significance at this time.



North & East Elevations
3:15

18. LOCATED IN AN HISTORIC DISTRICT? YES NO NAME

19. PUBLIC ACCESSIBILITY YES, LIMITED YES, UNLIMITED
 NO UNKNOWN

20. EXISTING SURVEYS NR NHL HABS HAER-1 HAER NPS STATE
 COUNTY LOCAL OTHER

21. REFERENCES—HISTORICAL REFERENCES, PERSONAL CONTACTS, AND/OR OTHER

Building Technology, Inc., Historic Properties Report, Seneca Army Depot, 1983.

DARCOM Installation and Activity Brochure, Seneca Army Depot, December 31, 1981.

Seneca Army Depot, Real Property Inventory, March 31, 1982.

Watrous, Hilda R. The County Between the Lakes: A Public History of Seneca County, New York, 1876-1982. Waterloo, New York: K-Mar Press, Inc., 1983.

22. INVENTORIED BY **Barbara Hightower**

AFFILIATION **Building Technology, Incorporated**

DATE **November 1983**

HABS/HAER INVENTORY

U.S. Department of the Interior
National Park Service
Washington, DC 20240

1. SITE I.D. NO

--	--	--	--	--	--	--	--	--	--

2. NAME(S) OF STRUCTURE

Building 356
(Building 357 is similar.)

5. ORIGINAL USE

General Purpose
Warehouse

7. CLASSIFICATION

Military - Storage

9. RATING

4

10. DATE

1953

3. SITE ADDRESS (STREET & NO)

Seneca Army Depot

6. PRESENT USE

General Purpose
Warehouse

8.

UTM ZONE

EASTING

NORTHING

11. REGION

Mid-Atl

4. CITY/VICINITY

COUNTY

STATE

SCALE

1:24

1:62.5

QUAD

OTHER

NAME

12. OWNER/ADMIN ADDRESS

U.S. Army DARCOM

13. DESCRIPTION AND BACKGROUND HISTORY INCLUDING CONSTRUCTION DATE(S), PHYSICAL DIMENSIONS, MATERIALS, MAJOR ALTERATIONS, EXTANT EQUIPMENT, AND IMPORTANT BUILDERS, ARCHITECTS, ENGINEERS, ETC.

Reinforced concrete foundation. Steel frame. Concrete block walls. Rectangular, 201' x 1006'. One story. Flat five-ply built-up roof. Metal vehicle and personnel doors, west and east sides. Long dimensions are on the west and east sides.

14. CONDITION

EXCELLENT

GOOD

FAIR

DETERIORATED

RUINS

15. DANGER OF DEMOLITION?
(SPECIFY THREAT)

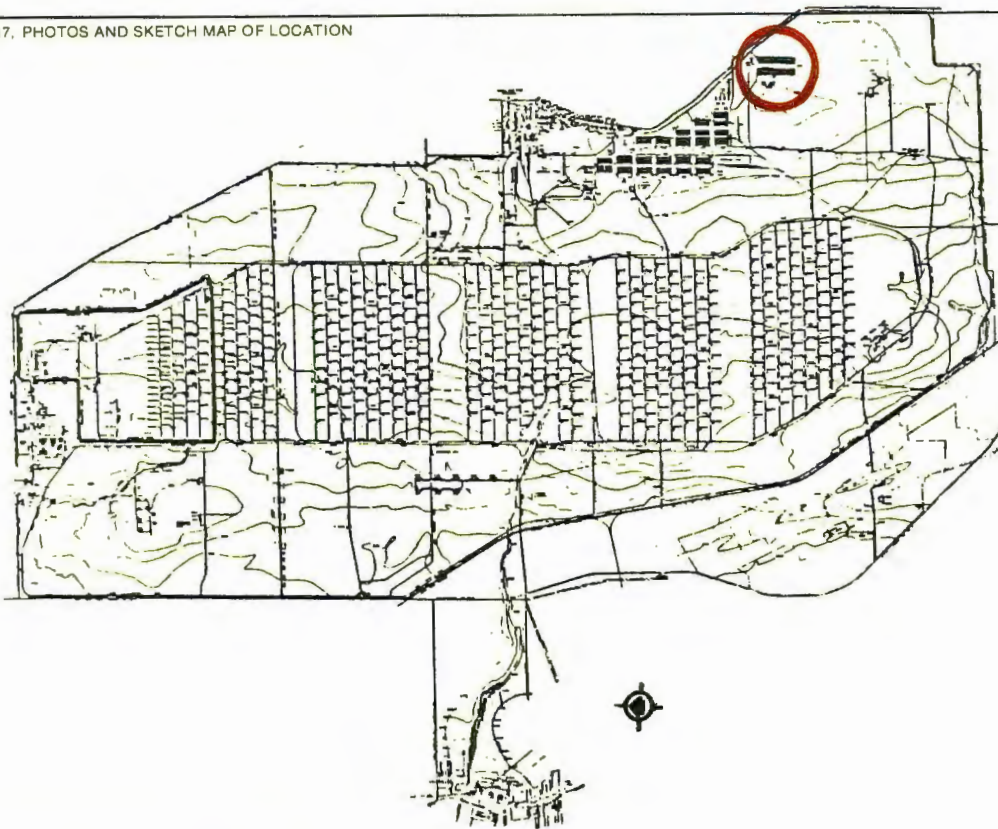
YES

NO

UNKNOWN

16. SIGNIFICANCE

This building contributes to an understanding of the Seneca Army Depot and its activities since World War II but has no specific architectural, historical, or technological significance at this time.



North & East Elevations
3:16

18. LOCATED IN AN HISTORIC DISTRICT? YES NO NAME

19. PUBLIC ACCESSIBILITY YES, LIMITED YES, UNLIMITED NO UNKNOWN

20. EXISTING SURVEYS NR NHL HABS HAER-1 HAER NPS STATE COUNTY LOCAL OTHER

21. REFERENCES—HISTORICAL REFERENCES, PERSONAL CONTACTS, AND/OR OTHER

- Building Technology, Inc., Historic Properties Report, Seneca Army Depot, 1983.
- DARCOM Installation and Activity Brochure, Seneca Army Depot, December 31, 1981.
- Seneca Army Depot, Real Property Inventory, March 31, 1982.
- Watrous, Hilda R. The County Between the Lakes: A Public History of Seneca County, New York, 1876-1982. Waterloo, New York: K-Mar Press, Inc., 1983.

22. INVENTORIED BY **Barbara Hightower** AFFILIATION **Building Technology, Incorporated** DATE **November 1983**

HABS/HAER INVENTORY

U.S. Department of the Interior
National Park Service
Washington, DC 20240

1. SITE I.D. NO

--	--	--	--	--	--	--	--	--	--

2. NAME(S) OF STRUCTURE

Building 367

5. ORIGINAL USE

Barricade Demolition Furnace

7. CLASSIFICATION

Military - Operations

9. RATIO

4

10. DATE

1961

3. SITE ADDRESS (STREET & NO)

Seneca Army Depot

6. PRESENT USE

Ammunition Demolition Facility

8. UTM ZONE

EASTING

NORTHING

11. REGION

Mid-Atl

4. CITY/VICINITY

COUNTY

STATE

SCALE

1:24

1:62.5

QUAD

OTHER

NAME

12. OWNER/ADMIN ADDRESS

U.S. Army DARCOM

13. DESCRIPTION AND BACKGROUND HISTORY INCLUDING CONSTRUCTION DATE(S), PHYSICAL DIMENSIONS, MATERIALS, MAJOR ALTERATIONS, EXANT EQUIPMENT, AND IMPORTANT BUILDERS, ARCHITECTS, ENGINEERS, ETC.

Reinforced concrete foundation. Steel frame clad with corrugated metal (east end) and concrete block walls (west end). Rectangular, 28' x 130'. One story. Slightly pitched roof, corrugated metal. Metal doors, south side. Metal environmental control structure located on the south side. Ridgeline oriented east-west.

14. CONDITION

EXCELLENT

GOOD

FAIR

DETERIORATED

RUINS

15. DANGER OF DEMOLITION?
(SPECIFY THREAT)

YES

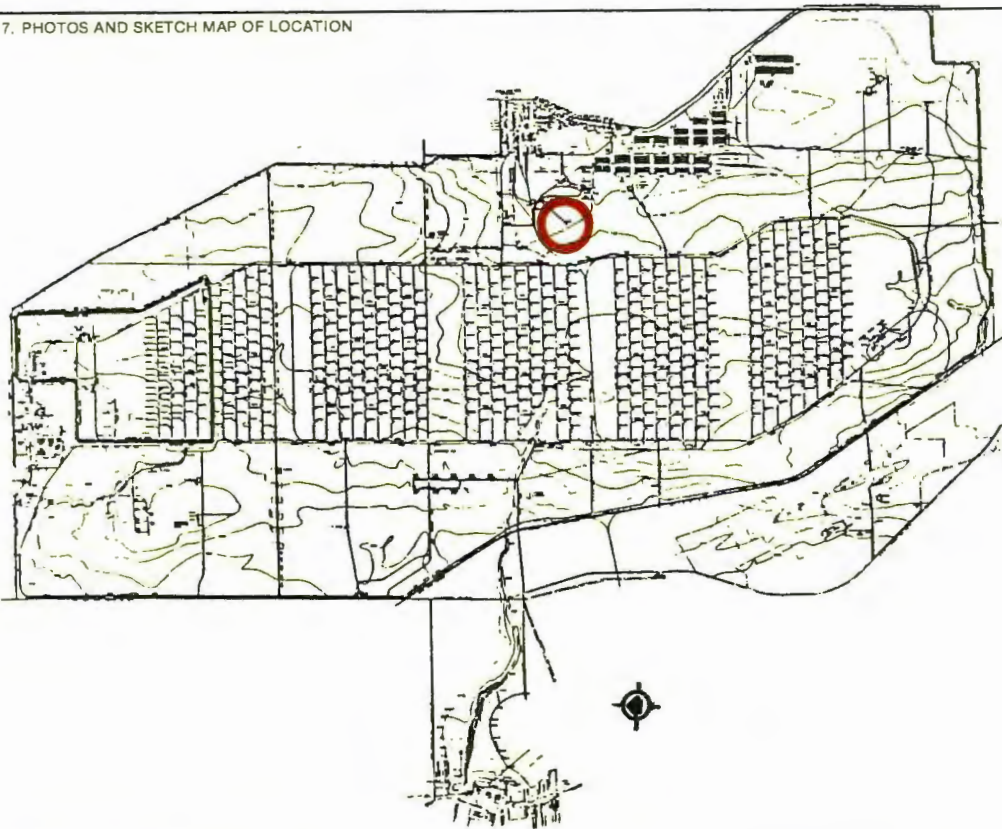
NO

UNKNOWN

16. SIGNIFICANCE

This building contributes to an understanding of the Seneca Army Depot and its activities since World War II but has no specific architectural, historical, or technological significance at this time.

17. PHOTOS AND SKETCH MAP OF LOCATION



Southeast + Northeast Elevations
3:24

18. LOCATED IN AN HISTORIC DISTRICT? YES NO NAME

19. PUBLIC ACCESSIBILITY YES, LIMITED YES, UNLIMITED NO UNKNOWN

20. EXISTING SURVEYS NR NHL HABS HAER-1 HAER NPS STATE COUNTY LOCAL OTHER

21. REFERENCES—HISTORICAL REFERENCES, PERSONAL CONTACTS, AND/OR OTHER

Building Technology, Inc., Historic Properties Report, Seneca Army Depot, 1983.

DARCOM Installation and Activity Brochure, Seneca Army Depot, December 31, 1981.

Seneca Army Depot, Real Property Inventory, March 31, 1982.

Watrous, Hilda R. The County Between the Lakes: A Public History of Seneca County, New York, 1876-1982. Waterloo, New York: K-Mar Press, Inc., 1983.

22. INVENTORIED BY **Barbara Hightower**

AFFILIATION **Building Technology, Incorporated**

DATE **November 1983**

HABS/HAER INVENTORY

U.S. Department of the Interior
National Park Service
Washington, DC 20240

1. SITE I.D. NO

--	--	--	--	--	--	--	--	--	--	--	--	--	--	--	--	--	--	--	--

2. NAME(S) OF STRUCTURE

Building 612

3. SITE ADDRESS (STREET & NO)

Seneca Army Depot

4. CITY/VICINITY

COUNTY

STATE

5. ORIGINAL USE

Normal Maintenance Building

6. PRESENT USE

Ammunition Renovation Shop

7. CLASSIFICATION

Military - Operations

9. RATING

4

10. DATE

1954

11. REGION

Mid-Atl

8. UTM ZONE

EASTING

NORTHING

SCALE

1:24

1:62.5

QUAD

OTHER

NAME

12. OWNER/ADMIN ADDRESS

U.S. Army DARCOM

13. DESCRIPTION AND BACKGROUND HISTORY INCLUDING CONSTRUCTION DATE(S), PHYSICAL DIMENSIONS, MATERIALS, MAJOR ALTERATIONS, EXTANT EQUIPMENT, AND IMPORTANT BUILDERS, ARCHITECTS, ENGINEERS, ETC.

Reinforced concrete foundation. Reinforced concrete pier structural frame with concrete block infill walls. Rectangular, 60' x 300' with a 20' x 20' offset. One story. Flat built-up roof with metal ventilators. Metal doors, all sides. Covered, reinforced concrete platform, south side. Faces west.

14. CONDITION

EXCELLENT

GOOD

FAIR

DETERIORATED

RUINS

15. DANGER OF DEMOLITION?
(SPECIFY THREAT)

YES

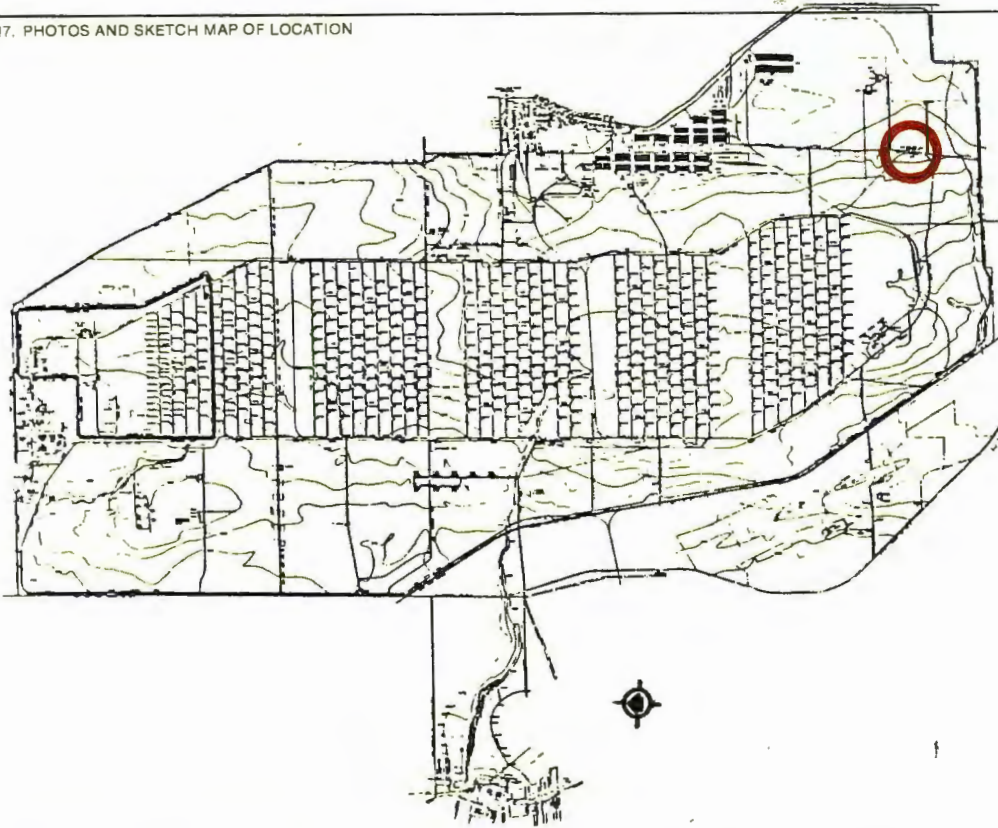
NO

UNKNOWN

16. SIGNIFICANCE

This building contributes to an understanding of the Seneca Army Depot and its activities since World War II but has no specific architectural, historical, or technological significance at this time.

17. PHOTOS AND SKETCH MAP OF LOCATION



South & West Elevations
3:7

18. LOCATED IN AN HISTORIC DISTRICT? YES NO NAME

19. PUBLIC ACCESSIBILITY YES, LIMITED YES, UNLIMITED NO UNKNOWN

20. EXISTING SURVEYS NR NHL HABS HAER-1 HAER NPS STATE COUNTY LOCAL OTHER

21. REFERENCES—HISTORICAL REFERENCES, PERSONAL CONTACTS, AND/OR OTHER

Building Technology, Inc., Historic Properties Report, Seneca Army Depot, 1983.

DARCOM Installation and Activity Brochure, Seneca Army Depot, December 31, 1981.

Seneca Army Depot, Real Property Inventory, March 31, 1982.

Watrous, Hilda R. The County Between the Lakes: A Public History of Seneca County, New York, 1876-1982. Waterloo, New York: K-Mar Press, Inc., 1983.

22. INVENTORIED BY **Barbara Hightower**

AFFILIATION **Building Technology, Incorporated**

DATE **November 1983**

HABS/HAER INVENTORY

U.S. Department of the Interior
National Park Service
Washington, DC 20240

1. SITE I.D. NO

--	--	--	--	--	--	--	--	--	--

2. NAME(S) OF STRUCTURE

Building 701

5. ORIGINAL USE

Administration
Building

7. CLASSIFICATION

Military - Administrative

9. RATING

4

10. DATE

1956

3. SITE ADDRESS (STREET & NO)

Seneca Army Depot

6. PRESENT USE

Offices

8.

UTM ZONE

EASTING

NORTHING

SCALE

1:24

1:62.5

QUAD

OTHER

NAME

11. REGION

Mid-Atl

4. CITY/VICINITY

COUNTY

STATE

12. OWNER/ADMIN ADDRESS

U.S. Army DARCOM

13. DESCRIPTION AND BACKGROUND HISTORY INCLUDING CONSTRUCTION DATE(S), PHYSICAL DIMENSIONS, MATERIALS, MAJOR ALTERATIONS, EXTANT EQUIPMENT, AND IMPORTANT BUILDERS, ARCHITECTS, ENGINEERS, ETC.

Reinforced concrete foundation. Reinforced concrete pier structure with concrete block infill walls. Rectangular, 170' x 42' with two 18' x 17' wings. Two stories with one-story wings. Flat roof, tar and gravel. Projected windows. Double leaf glass door, south side. Faces south.

14. CONDITION

EXCELLENT

GOOD

FAIR

DETERIORATED

RUINS

15. DANGER OF DEMOLITION?
(SPECIFY THREAT)

YES

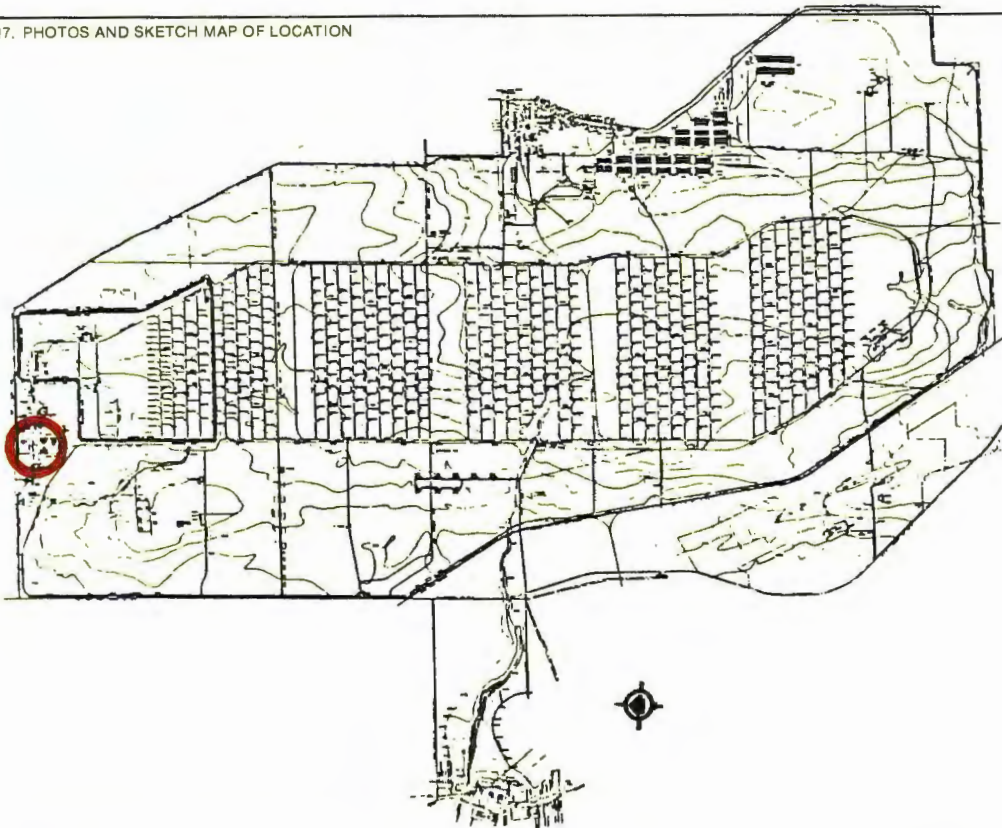
NO

UNKNOWN

16. SIGNIFICANCE

This building contributes to an understanding of the Seneca Army Depot and its activities following construction of the North Depot Activity but has no specific architectural, historical, or technological significance at this time.

17. PHOTOS AND SKETCH MAP OF LOCATION



South & East Elevations
2:25 A

18. LOCATED IN AN HISTORIC DISTRICT? YES NO NAME

19. PUBLIC ACCESSIBILITY YES, LIMITED YES, UNLIMITED NO UNKNOWN

20. EXISTING SURVEYS NR NHL HABS HAER-1 HAER NPS STATE COUNTY LOCAL OTHER

21. REFERENCES—HISTORICAL REFERENCES, PERSONAL CONTACTS, AND/OR OTHER

Building Technology, Inc., Historic Properties Report, Seneca Army Depot, 1983.

DARCOM Installation and Activity Brochure, Seneca Army Depot, December 31, 1981.

Seneca Army Depot, Real Property Inventory, March 31, 1982.

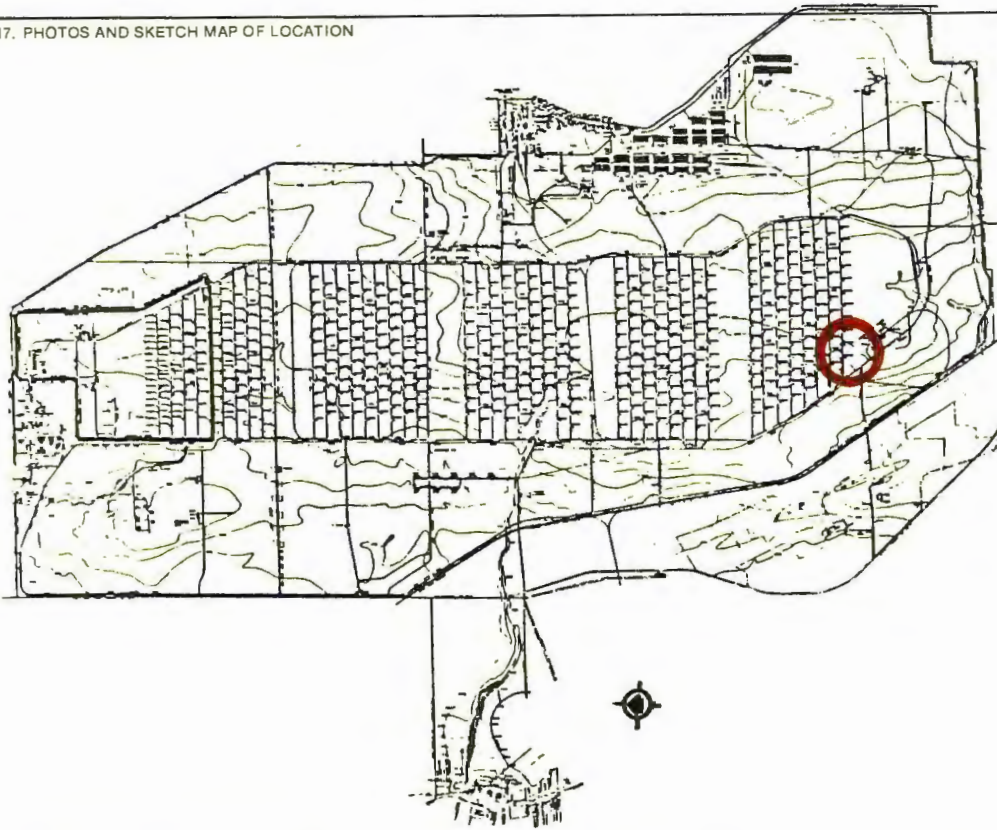
Watrous, Hilda R. The County Between the Lakes: A Public History of Seneca County, New York, 1876-1982. Waterloo, New York: K-Mar Press, Inc., 1983.

22. INVENTORIED BY **Barbara Hightower**

AFFILIATION **Building Technology, Incorporated**

DATE **November 1983**

17. PHOTOS AND SKETCH MAP OF LOCATION



North + West Elevations
3:3

E0701 + E0702
North + West Elevations
3:4

18. LOCATED IN AN HISTORIC DISTRICT? YES NO NAME

19. PUBLIC ACCESSIBILITY YES, LIMITED YES, UNLIMITED NO UNKNOWN

20. EXISTING SURVEYS NR NHL HABS HAER-1 HAER NPS STATE COUNTY LOCAL OTHER

21. REFERENCES—HISTORICAL REFERENCES, PERSONAL CONTACTS, AND/OR OTHER

Building Technology, Inc., Historic Properties Report, Seneca Army Depot, 1983.

DARCOM Installation and Activity Brochure, Seneca Army Depot, December 31, 1981.

Seneca Army Depot, Real Property Inventory, March 31, 1982.

Watrous, Hilda R. The County Between the Lakes: A Public History of Seneca County, New York, 1876-1982. Waterloo, New York: K-Mar Press, Inc., 1983.

22. INVENTORIED BY **Barbara Hightower**

AFFILIATION **Building Technology, Incorporated**

DATE **November 1983**

HABS/HAER INVENTORY

U.S. Department of the Interior
National Park Service
Washington, DC 20240

1. SITE I.D. NO

--	--	--	--	--	--	--	--	--	--	--	--	--	--	--	--	--	--	--	--

2. NAME(S) OF STRUCTURE

Building 702

5. ORIGINAL USE

BOQ

7. CLASSIFICATION

Military - Housing & Administrative

9. RATING

4

10. DATE

1956

3. SITE ADDRESS (STREET & NO)

Seneca Army Depot

6. PRESENT USE

BOQ & Offices

8.

UTM ZONE

EASTING

NORTHING

--	--	--	--	--	--	--	--	--	--	--	--	--	--	--	--	--	--	--	--

11. REGION

Mid-Atl

4. CITY/VICINITY

COUNTY

STATE

SCALE

1:24

1:62.5

QUAD

OTHER

NAME

12. OWNER/ADMIN ADDRESS

U.S. Army DARCOM

13. DESCRIPTION AND BACKGROUND HISTORY INCLUDING CONSTRUCTION DATE(S), PHYSICAL DIMENSIONS, MATERIALS, MAJOR ALTERATIONS, EXTANT EQUIPMENT, AND IMPORTANT BUILDERS, ARCHITECTS, ENGINEERS, ETC.

Reinforced concrete foundation. Reinforced concrete walls. Rectangular, 215' x 41' with a 64' x 48' offset. Main building is two stories; offset is one story. Flat built-up roof. Projected windows. Metal and glass doors, all sides. Faces south.

14. CONDITION

EXCELLENT

GOOD

FAIR

DETERIORATED

RUINS

15. DANGER OF DEMOLITION?
(SPECIFY THREAT)

YES

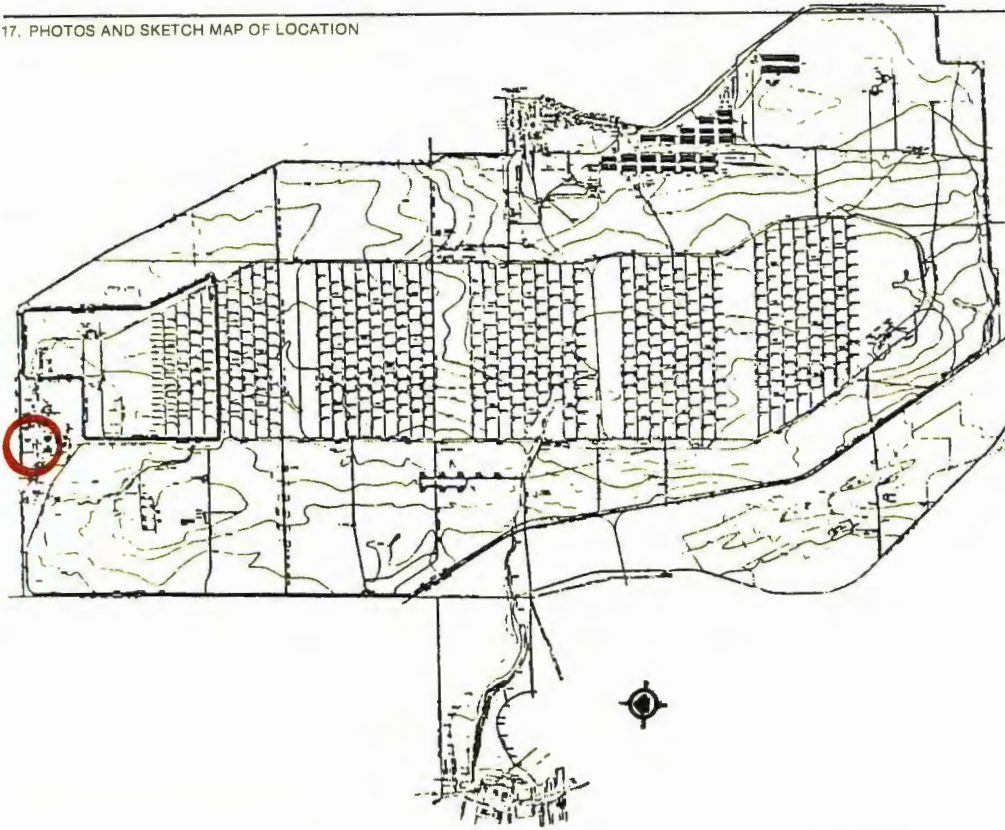
NO

UNKNOWN

16. SIGNIFICANCE

This building contributes to an understanding of the Seneca Army Depot and its activities following construction of the North Depot Activity but has no specific architectural, historical, or technological significance at this time.

17. PHOTOS AND SKETCH MAP OF LOCATION



East & South Elevations
2:26A

18. LOCATED IN AN HISTORIC DISTRICT? YES NO NAME

19. PUBLIC ACCESSIBILITY YES, LIMITED YES, UNLIMITED NO UNKNOWN

20. EXISTING SURVEYS NR NHL HABS HAER-1 HAER NPS STATE COUNTY LOCAL OTHER

21. REFERENCES—HISTORICAL REFERENCES, PERSONAL CONTACTS, AND/OR OTHER

Building Technology, Inc., Historic Properties Report, Seneca Army Depot, 1983.

DARCOM Installation and Activity Brochure, Seneca Army Depot, December 31, 1981.

Seneca Army Depot, Real Property Inventory, March 31, 1982.

Watrous, Hilda R. The County Between the Lakes: A Public History of Seneca County, New York, 1876-1982. Waterloo, New York: K-Mar Press, Inc., 1983.

22. INVENTORIED BY **Barbara Hightower**

AFFILIATION **Building Technology, Incorporated**

DATE **November 1983**

HABS/HAER INVENTORY

U.S. Department of the Interior
National Park Service
Washington, DC 20240

1. SITE I.D. NO

--	--	--	--	--	--	--	--	--	--	--	--	--	--	--	--	--	--	--	--

2. NAME(S) OF STRUCTURE

Building 707

5. ORIGINAL USE

Enlisted Men's
Mess

7. CLASSIFICATION

Military - Community facilities

9. RATING

4

10. DATE

1956

3. SITE ADDRESS (STREET & NO)

Seneca Army Depot

6. PRESENT USE

Enlisted Men's Mess
Post Exchange

8. UTM ZONE EASTING NORTHING

--	--	--	--	--	--	--	--	--	--	--	--	--	--	--	--	--	--	--	--

11. REGION

Mid-Atl

4. CITY/VICINITY

COUNTY

STATE

SCALE

1:24

1:62.5

QUAD

OTHER

NAME

12. OWNER/ADMIN ADDRESS

U.S. Army DARCOM

13. DESCRIPTION AND BACKGROUND HISTORY INCLUDING CONSTRUCTION DATE(S), PHYSICAL DIMENSIONS, MATERIALS, MAJOR ALTERATIONS, EXTANT EQUIPMENT, AND IMPORTANT BUILDERS, ARCHITECTS, ENGINEERS, ETC.

Reinforced concrete foundation. Reinforced concrete pier structure and concrete block infill walls covered with "Composotif." Rectangular, 138' x 136'. One story. Flat built-up roof. Projected windows. Glass doors, north side. Reinforced concrete loading ramps and metal doors, south side. Faces north.

14. CONDITION

EXCELLENT

GOOD

FAIR

DETERIORATED

RUINS

15. DANGER OF DEMOLITION?
(SPECIFY THREAT)

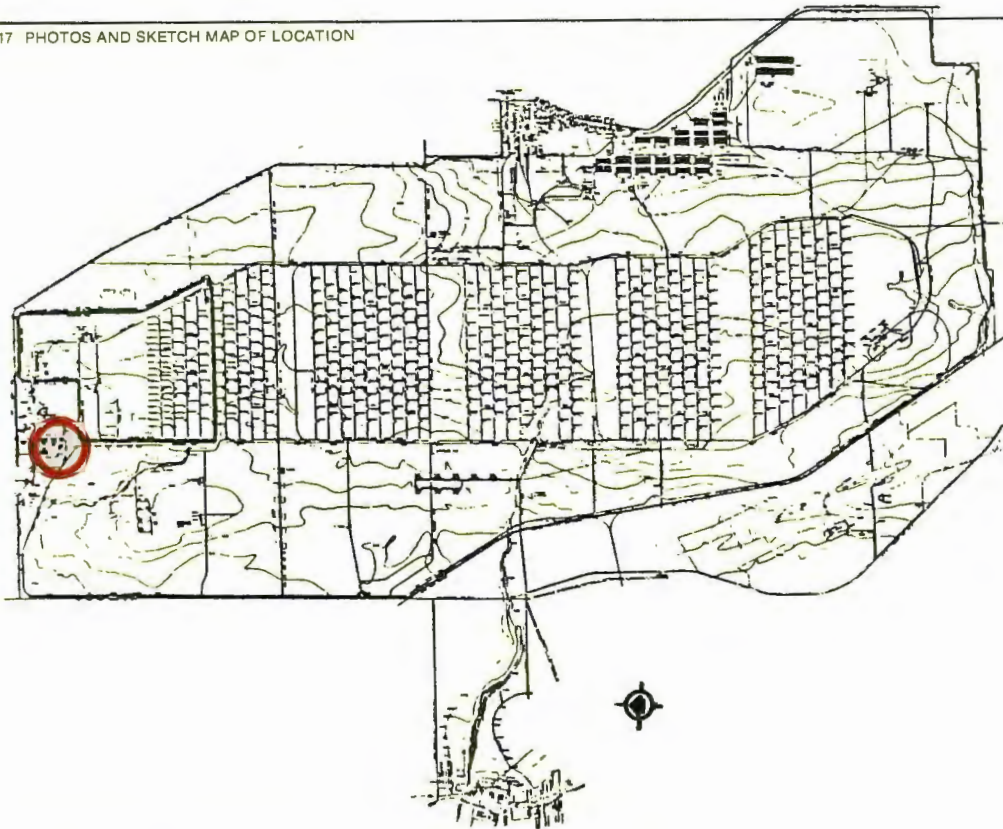
YES

NO

UNKNOWN

16. SIGNIFICANCE

This building contributes to an understanding of the Seneca Army Depot and its activities following construction of the North Depot Activity but has no specific architectural, historical, or technological significance at this time.



North & West Elevations

2:20A

18. LOCATED IN AN HISTORIC DISTRICT? YES NO NAME19. PUBLIC ACCESSIBILITY YES, LIMITED YES, UNLIMITED NO UNKNOWN20. EXISTING SURVEYS NR NHL HABS HAER-1 HAER NPS STATE COUNTY LOCAL OTHER

21. REFERENCES—HISTORICAL REFERENCES, PERSONAL CONTACTS, AND/OR OTHER

Building Technology, Inc., Historic Properties Report, Seneca Army Depot, 1983.

DARCOM Installation and Activity Brochure, Seneca Army Depot, December 31, 1981.

Seneca Army Depot, Real Property Inventory, March 31, 1982.Watrous, Hilda R. The County Between the Lakes: A Public History of Seneca County, New York, 1876-1982. Waterloo, New York: K-Mar Press, Inc., 1983.

22. INVENTORIED BY Barbara Hightower

AFFILIATION Building Technology, Incorporated

DATE November 1983

HABS/HAER INVENTORY

U.S. Department of the Interior
National Park Service
Washington, DC 20240

1. SITE I.D. NO

--	--	--	--	--	--	--	--	--	--	--	--	--	--	--	--	--	--	--	--

2. NAME(S) OF STRUCTURE

Building 708
(Building 704 is similar.)

5. ORIGINAL USE

Barracks

7. CLASSIFICATION

Military - Housing

9. RATING

4

3. SITE ADDRESS (STREET & NO)

Seneca Army Depot

6. PRESENT USE

Barracks

10. DATE

1957; stair
tower -
1983

8. UTM ZONE

EASTING

NORTHING

--	--	--	--	--	--	--	--	--	--	--	--	--	--	--	--	--	--	--	--

11. REGION

Mid-Atl

4. CITY/VICINITY

COUNTY

STATE

SCALE

1:24

1:62.5

QUAD

OTHER

NAME

12. OWNER/ADMIN ADDRESS

U.S. Army DARCOM

13. DESCRIPTION AND BACKGROUND HISTORY INCLUDING CONSTRUCTION DATE(S), PHYSICAL DIMENSIONS, MATERIALS, MAJOR ALTERATIONS, EXTANT EQUIPMENT, AND IMPORTANT BUILDERS, ARCHITECTS, ENGINEERS, ETC.

Reinforced concrete foundation. Reinforced concrete pier structure with concrete block infill walls covered with "Compositif." Rectangular, 266' x 39'. Three stories. Flat built-up roof. Metal door, west side. Projected windows. New concrete block stair tower, south. Faces west.

The stair tower was added in 1983 and Buildings 708 and 704 were joined on the north by a rectangular split ribbed concrete block barracks building⁽⁷⁰³⁾ at the same time.

14. CONDITION

EXCELLENT

GOOD

FAIR

DETERIORATED

RUINS

15. DANGER OF DEMOLITION?
(SPECIFY THREAT)

YES

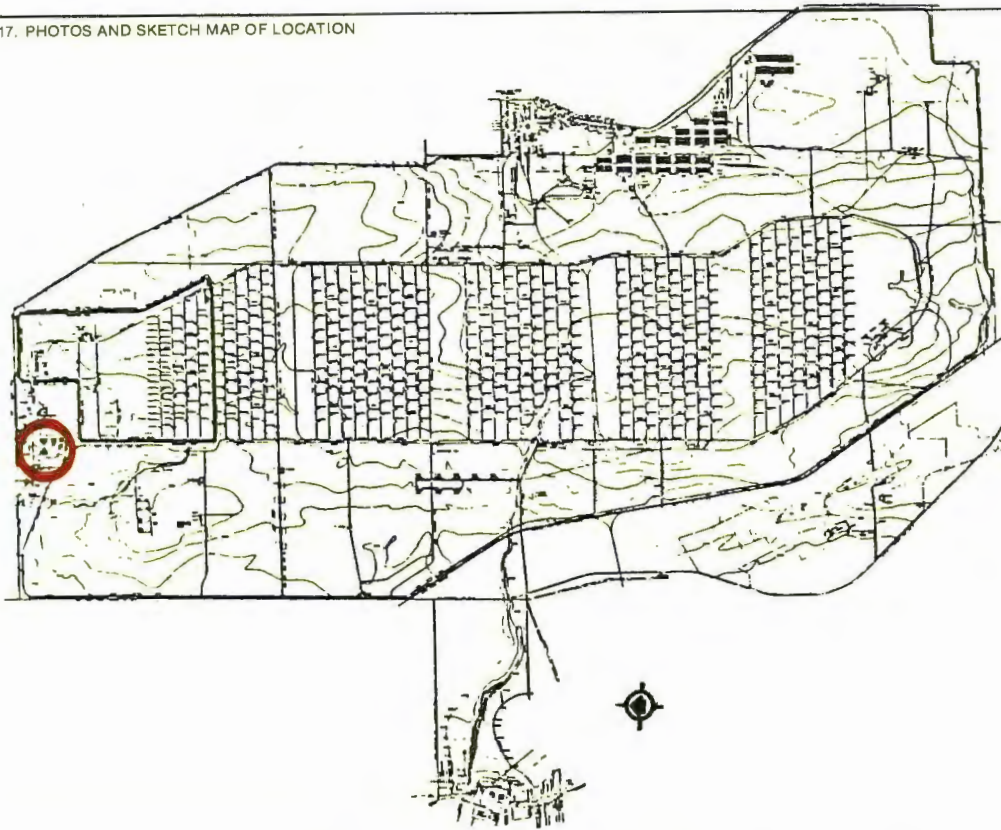
NO

UNKNOWN

16. SIGNIFICANCE

This building contributes to an understanding of the Seneca Army Depot and its activities following construction of the North Depot Activity but has no specific architectural, historical, or technological significance at this time.

17. PHOTOS AND SKETCH MAP OF LOCATION



West Elevation
2:19A



Building 703
North Elevation
2:24A

18. LOCATED IN AN HISTORIC DISTRICT? YES NO NAME

19. PUBLIC ACCESSIBILITY YES, LIMITED YES, UNLIMITED NO UNKNOWN

20. EXISTING SURVEYS NR NHL HABS HAER-1 HAER NPS STATE COUNTY LOCAL OTHER

21. REFERENCES—HISTORICAL REFERENCES, PERSONAL CONTACTS, AND/OR OTHER

Building Technology, Inc., Historic Properties Report, Seneca Army Depot, 1983.

DARCOM Installation and Activity Brochure, Seneca Army Depot, December 31, 1981.

Seneca Army Depot, Real Property Inventory, March 31, 1982.

Watrous, Hilda R. The County Between the Lakes: A Public History of Seneca County, New York, 1876-1982. Waterloo, New York: K-Mar Press, Inc., 1983.

22. INVENTORIED BY Barbara Hightower

AFFILIATION Building Technology, Incorporated

DATE November 1983

HABS/HAER INVENTORY

U.S. Department of the Interior
National Park Service
Washington, DC 20240

1. SITE I.D. NO

--	--	--	--	--	--	--	--	--	--	--	--	--	--	--	--	--	--	--	--

2. NAME(S) OF STRUCTURE

Building 715

5. ORIGINAL USE

Sewage Treatment
Plant

7. CLASSIFICATION

Military - Utility

9. RATING

4

10. DATE

1942

3. SITE ADDRESS (STREET & NO)

Seneca Army Depot

6. PRESENT USE

Sewage Treatment
Plant

8.	UTM ZONE	EASTING	NORTHING

11. REGION

Mid-Atl

4. CITY/VICINITY

COUNTY

STATE

SCALE

1:24

1:62.5

QUAD

OTHER

NAME

12. OWNER/ADMIN ADDRESS

U.S. Army DARCOM

13. DESCRIPTION AND BACKGROUND HISTORY INCLUDING CONSTRUCTION DATE(S), PHYSICAL DIMENSIONS, MATERIALS, MAJOR ALTERATIONS, EXTANT EQUIPMENT, AND IMPORTANT BUILDERS, ARCHITECTS, ENGINEERS, ETC.

Reinforced concrete foundation. Reinforced concrete load bearing walls. Rectangular, 65' x 71' with a 4' x 5' offset. One story. Flat fiberglass roof. Metal personnel and overhead doors, north side. Reinforced concrete platforms, east and west sides. Faces north.

14. CONDITION

EXCELLENT

GOOD

FAIR

DETERIORATED

RUINS

15. DANGER OF DEMOLITION?
(SPECIFY THREAT)

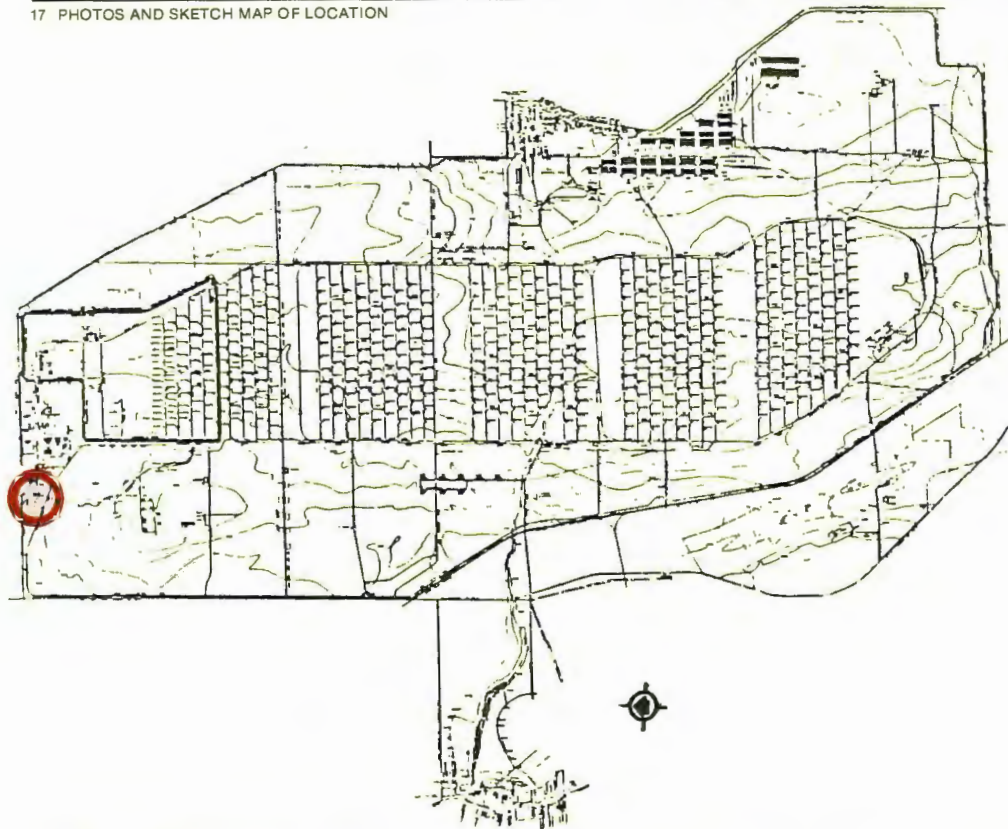
YES

NO

UNKNOWN

16. SIGNIFICANCE

This building contributes to an understanding of the Seneca Army Depot and its activities during World War II and afterwards but has no specific architectural, historical, or technological significance at this time.



North Elevation
2:15A

18. LOCATED IN AN HISTORIC DISTRICT?

YES NO NAME

19. PUBLIC ACCESSIBILITY

YES, LIMITED YES, UNLIMITED
 NO UNKNOWN

20. EXISTING SURVEYS

NR NHL HABS HAER-1 HAER NPS STATE
 COUNTY LOCAL OTHER

21. REFERENCES—HISTORICAL REFERENCES, PERSONAL CONTACTS, AND/OR OTHER

Building Technology, Inc., Historic Properties Report, Seneca Army Depot, 1983.

DARCOM Installation and Activity Brochure, Seneca Army Depot, December 31, 1981.

Seneca Army Depot, Real Property Inventory, March 31, 1982.

Watrous, Hilda R. The County Between the Lakes: A Public History of Seneca County, New York, 1876-1982. Waterloo, New York: K-Mar Press, Inc., 1983.

22. INVENTORIED BY

Barbara Hightower

AFFILIATION

Building Technology, Incorporated

DATE

November 1983

HABS/HAER INVENTORY

U.S. Department of the Interior
National Park Service
Washington, DC 20240

1. SITE I.D. NO

--	--	--	--	--	--	--	--	--	--

2. NAME(S) OF STRUCTURE

Building 722

5. ORIGINAL USE

Maintenance Shop

7. CLASSIFICATION

Military - Community facilities

9. RATING

4

10. DATE

1956

3. SITE ADDRESS (STREET & NO)

Seneca Army Depot

6. PRESENT USE

Class 6 Store

8.

UTM ZONE

EASTING

NORTHING

--	--	--	--	--	--	--	--	--	--	--	--	--	--	--	--	--	--	--	--

11. REGION

Mid-Atl

4. CITY/VICINITY

COUNTY

STATE

SCALE

1:24

1:62.5

QUAD

OTHER

NAME

12. OWNER/ADMIN ADDRESS

U.S. Army DARCOM

13. DESCRIPTION AND BACKGROUND HISTORY INCLUDING CONSTRUCTION DATE(S), PHYSICAL DIMENSIONS, MATERIALS, MAJOR ALTERATIONS, EXTANT EQUIPMENT, AND IMPORTANT BUILDERS, ARCHITECTS, ENGINEERS, ETC.

Reinforced concrete foundation. Reinforced concrete pier structure with concrete block infill walls. Rectangular, 114' x 41'. One story. Flat built-up roof. Projected windows. Metal overhead doors, west side; metal personnel door, north side. Faces west.

14. CONDITION

EXCELLENT

GOOD

FAIR

DETERIORATED

RUINS

15. DANGER OF DEMOLITION?
(SPECIFY THREAT)

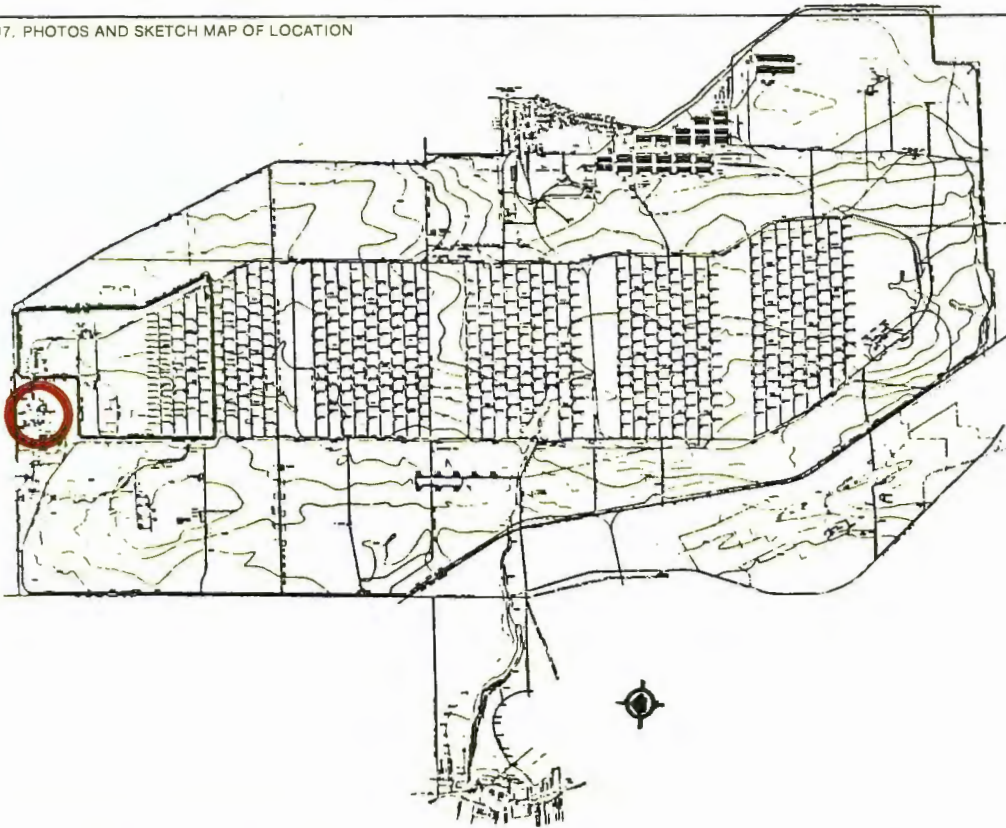
YES

NO

UNKNOWN

16. SIGNIFICANCE

This building contributes to an understanding of the Seneca Army Depot and its activities following construction of the North Depot Activity but has no specific architectural, historical, or technological significance at this time.



North & West Elevations
2:29A

18. LOCATED IN AN HISTORIC DISTRICT?		<input type="checkbox"/> YES	<input checked="" type="checkbox"/> NO	<input type="checkbox"/> NAME
19. PUBLIC ACCESSIBILITY		<input checked="" type="checkbox"/> YES, LIMITED	<input type="checkbox"/> YES, UNLIMITED	<input type="checkbox"/> NO
		<input type="checkbox"/> NO	<input type="checkbox"/> UNKNOWN	
20. EXISTING SURVEYS		<input type="checkbox"/> NR	<input type="checkbox"/> NHL	<input type="checkbox"/> HABS
		<input type="checkbox"/> COUNTY	<input type="checkbox"/> LOCAL	<input type="checkbox"/> OTHER
		<input type="checkbox"/> HAER-1	<input type="checkbox"/> HAER	<input type="checkbox"/> NPS
				<input type="checkbox"/> STATE

21. REFERENCES—HISTORICAL REFERENCES, PERSONAL CONTACTS, AND/OR OTHER

Building Technology, Inc., Historic Properties Report, Seneca Army Depot, 1983.

DARCOM Installation and Activity Brochure, Seneca Army Depot, December 31, 1981.

Seneca Army Depot, Real Property Inventory, March 31, 1982.

Watrous, Hilda R. The County Between the Lakes: A Public History of Seneca County, New York, 1876-1982. Waterloo, New York: K-Mar Press, Inc., 1983.

22. INVENTORIED BY Barbara Hightower	AFFILIATION Building Technology, Incorporated	DATE November 1983
---	--	---------------------------

HABS/HAER INVENTORY

U.S. Department of the Interior
National Park Service
Washington, DC 20240

1. SITE I.D. NO

--	--	--	--	--	--	--	--	--	--	--	--	--	--	--	--	--	--	--	--

2. NAME(S) OF STRUCTURE

Building 723

5. ORIGINAL USE

Supply Warehouse

7. CLASSIFICATION

Military - Community facilities

9. RATING

4

10. DATE

1956

3. SITE ADDRESS (STREET & NO)

Seneca Army Depot

6. PRESENT USE

Commissary

8. UTM ZONE EASTING NORTHING

--	--	--	--	--	--	--	--	--	--	--	--	--	--	--	--	--	--	--	--

11. REGION

Mid-Atl

4. CITY/VICINITY

COUNTY

STATE

SCALE

1:24

1:62.5

QUAD

NAME

OTHER

12. OWNER/ADMIN ADDRESS

U.S. Army DARCOM

13. DESCRIPTION AND BACKGROUND HISTORY INCLUDING CONSTRUCTION DATE(S), PHYSICAL DIMENSIONS, MATERIALS, MAJOR ALTERATIONS, EXTANT EQUIPMENT, AND IMPORTANT BUILDERS, ARCHITECTS, ENGINEERS, ETC.

Reinforced concrete foundation. Reinforced concrete pier structure with concrete block infill walls. Rectangular, 144' x 41'. One story. Flat built-up roof. Projected windows. Wooden overhead doors and double leaf glass doors, west side. Attached metal quonset hut, south side. Faces west.

14. CONDITION

EXCELLENT

GOOD

FAIR

DETERIORATED

RUINS

15. DANGER OF DEMOLITION?
(SPECIFY THREAT)

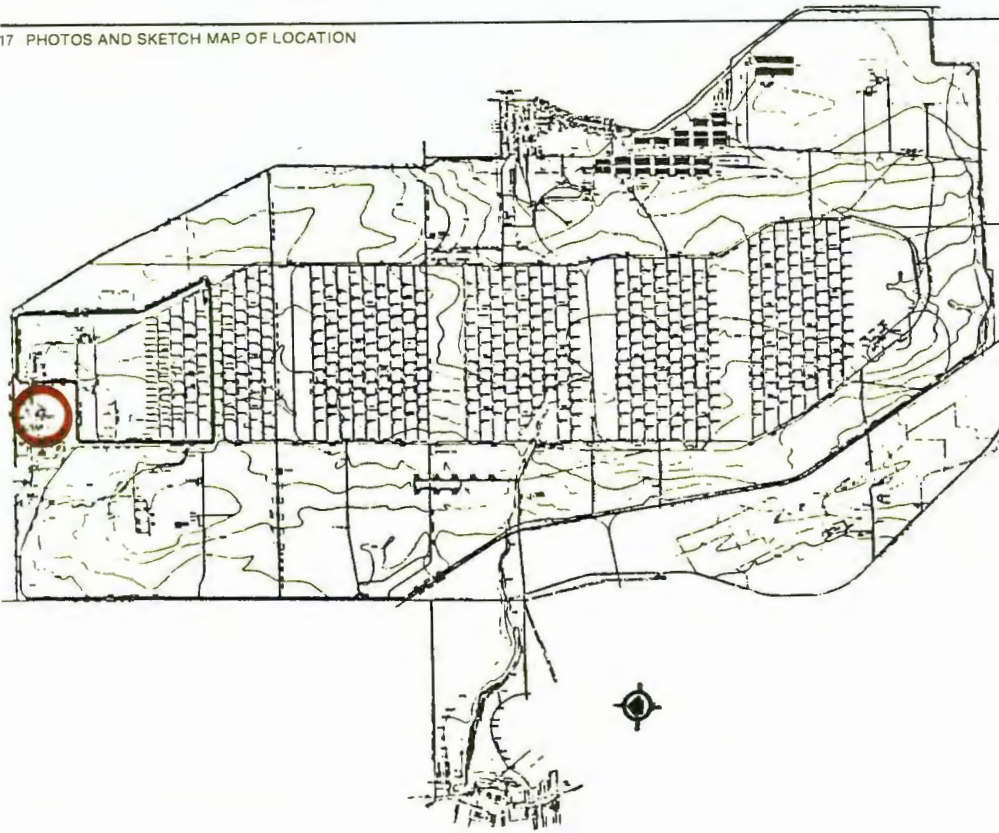
YES

NO

UNKNOWN

16. SIGNIFICANCE

This building contributes to an understanding of the Seneca Army Depot and its activities following construction of the North Depot Activity but has no specific architectural, historical, or technological significance at this time.



North & West Elevations
2:30 A

18. LOCATED IN AN HISTORIC DISTRICT?		<input type="checkbox"/> YES	<input checked="" type="checkbox"/> NO	<input type="checkbox"/> NAME
19. PUBLIC ACCESSIBILITY		<input checked="" type="checkbox"/> YES, LIMITED	<input type="checkbox"/> YES, UNLIMITED	
		<input type="checkbox"/> NO	<input type="checkbox"/> UNKNOWN	
20. EXISTING SURVEYS		<input type="checkbox"/> NR	<input type="checkbox"/> NHL	<input type="checkbox"/> HABS
		<input type="checkbox"/> COUNTY	<input type="checkbox"/> LOCAL	<input type="checkbox"/> OTHER
		<input type="checkbox"/> HAER-1	<input type="checkbox"/> HAER	<input type="checkbox"/> NPS
				<input type="checkbox"/> STATE

21. REFERENCES—HISTORICAL REFERENCES, PERSONAL CONTACTS, AND/OR OTHER

Building Technology, Inc., Historic Properties Report, Seneca Army Depot, 1983.

DARCOM Installation and Activity Brochure, Seneca Army Depot, December 31, 1981.

Seneca Army Depot, Real Property Inventory, March 31, 1982.

Watrous, Hilda R. The County Between the Lakes: A Public History of Seneca County, New York, 1876-1982. Waterloo, New York: K-Mar Press, Inc., 1983.

22. INVENTORIED BY Barbara Hightower	AFFILIATION Building Technology, Incorporated	DATE November 1983
---	--	---------------------------

HABS/HAER INVENTORY

U.S. Department of the Interior
National Park Service
Washington, DC 20240

1. SITE I.D. NO

--	--	--	--	--	--	--	--

2. NAME(S) OF STRUCTURE

Building 740

5. ORIGINAL USE

Chapel

7. CLASSIFICATION

Military - Community facilities

9. RATING

4

3. SITE ADDRESS (STREET & NO)

Seneca Army Depot

6. PRESENT USE

Chapel & Child
Care Center

10. DATE

1959; wing
added 1979

4. CITY/VICINITY

COUNTY

STATE

8. UTM ZONE

EASTING

NORTHING

SCALE

1:24

1:62.5

QUAD
NAME

11. REGION

Mid-Atl

12. OWNER/ADMIN ADDRESS

U.S. Army DARCOM

13. DESCRIPTION AND BACKGROUND HISTORY INCLUDING CONSTRUCTION DATE(S), PHYSICAL DIMENSIONS, MATERIALS, MAJOR ALTERATIONS, EXTANT EQUIPMENT, AND IMPORTANT BUILDERS, ARCHITECTS, ENGINEERS, ETC.

Reinforced concrete foundation. Concrete block load bearing walls and vertical wood siding. Rectangular, 26' x 51' with a 9' x 13' offset (Chapel) and a 68' x 34' wing (Child Care Center) on the south. One story. Gable roof, asbestos shingles (Chapel); flat built-up roof (Child Care Center). Wood doors and stained glass windows, east side (Chapel). Wood door and double hung sash, east side (Child Care Center). Faces east.

The wing containing the Child Care Center was added in 1979.

14. CONDITION

EXCELLENT

GOOD

FAIR

DETERIORATED

RUINS

15. DANGER OF DEMOLITION?
(SPECIFY THREAT)

YES

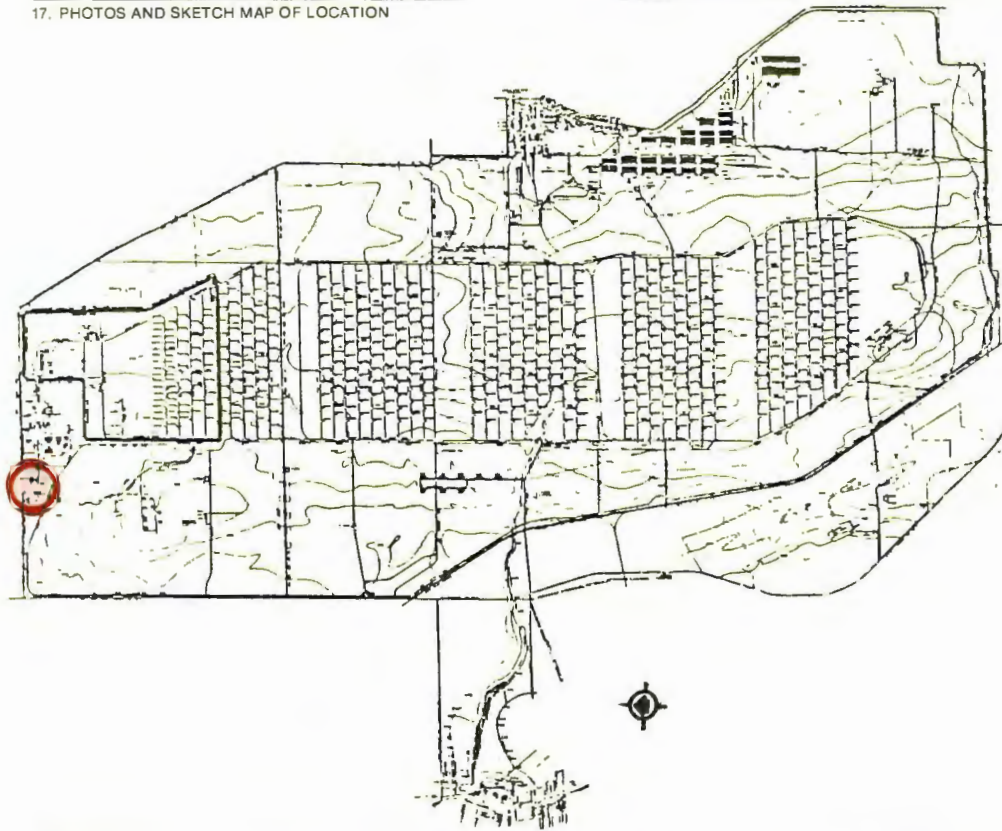
NO

UNKNOWN

16. SIGNIFICANCE

This building contributes to an understanding of the Seneca Army Depot and its activities following construction of the North Depot Activity but has no specific architectural, historical, or technological significance at this time.

17. PHOTOS AND SKETCH MAP OF LOCATION



East Elevation
2:16A

18. LOCATED IN AN HISTORIC DISTRICT? YES NO NAME

19. PUBLIC ACCESSIBILITY YES, LIMITED YES, UNLIMITED NO UNKNOWN

20. EXISTING SURVEYS NR NHL HABS HAER-1 HAER NPS STATE COUNTY LOCAL OTHER

21. REFERENCES—HISTORICAL REFERENCES, PERSONAL CONTACTS, AND/OR OTHER

Building Technology, Inc., Historic Properties Report, Seneca Army Depot, 1983.

DARCOM Installation and Activity Brochure, Seneca Army Depot, December 31, 1981.

Seneca Army Depot, Real Property Inventory, March 31, 1982.

Watrous, Hilda R. The County Between the Lakes: A Public History of Seneca County, New York, 1876-1982. Waterloo, New York: K-Mar Press, Inc., 1983.

22. INVENTORIED BY **Barbara Hightower** AFFILIATION **Building Technology, Incorporated** DATE **November 1983**

HABS/HAER INVENTORY

U.S. Department of the Interior
National Park Service
Washington, DC 20240

1. SITE I.D. NO

--	--	--	--	--	--	--	--	--	--

2. NAME(S) OF STRUCTURE

Building 807
(Buildings 806, 814 and 825 are similar.)

5. ORIGINAL USE

Assembly and
Checkout

7. CLASSIFICATION

Military - Storage

9. RATING

4

10. DATE

1958

3. SITE ADDRESS (STREET & NO)

Seneca Army Depot

6. PRESENT USE

Storehouse

B.	UTM ZONE	EASTING	NORTHING

11. REGION

Mid-Atl

4. CITY/VICINITY

COUNTY

STATE

SCALE

1:24

1:62.5

QUAD

OTHER

NAME

12. OWNER/ADMIN ADDRESS

U.S. Army DARCOM

13. DESCRIPTION AND BACKGROUND HISTORY INCLUDING CONSTRUCTION DATE(S), PHYSICAL DIMENSIONS, MATERIALS, MAJOR ALTERATIONS, EXTANT EQUIPMENT, AND IMPORTANT BUILDERS, ARCHITECTS, ENGINEERS, ETC.

Reinforced concrete foundation. Steel frame clad with corrugated metal. Rectangular, 40' x 100'. One story. Gable roof, corrugated metal. Three metal overhead and two metal personnel doors, west side. Ridgeline oriented north-south.

14. CONDITION

EXCELLENT

GOOD

FAIR

DETERIORATED

RUINS

15. DANGER OF DEMOLITION?
(SPECIFY THREAT)

YES

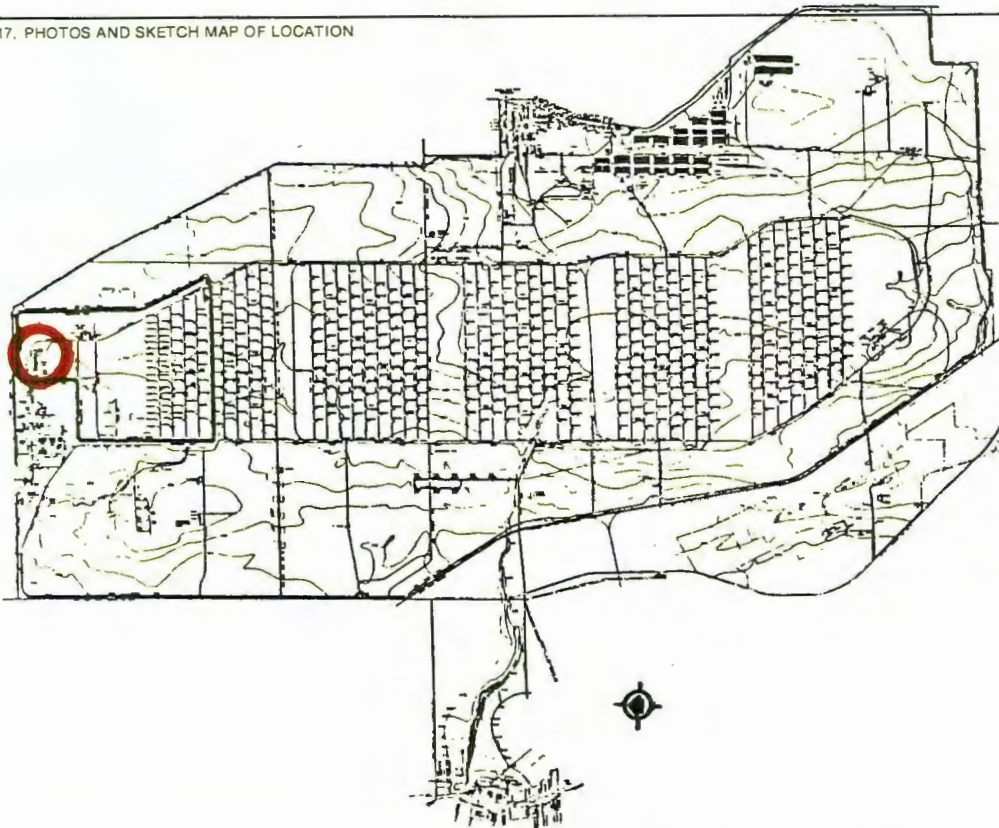
NO

UNKNOWN

16. SIGNIFICANCE

This building contributes to an understanding of the Seneca Army Depot and its activities following construction of the North Depot Activity but has no specific architectural, historical, or technological significance at this time.

17. PHOTOS AND SKETCH MAP OF LOCATION



North & West Elevations
3:34

18. LOCATED IN AN HISTORIC DISTRICT? YES NO NAME

19. PUBLIC ACCESSIBILITY YES, LIMITED YES, UNLIMITED NO UNKNOWN

20. EXISTING SURVEYS NR NHL HABS HAER-1 HAER NPS STATE COUNTY LOCAL OTHER

21. REFERENCES—HISTORICAL REFERENCES, PERSONAL CONTACTS, AND/OR OTHER

- Building Technology, Inc., Historic Properties Report, Seneca Army Depot, 1983.
- DARCOM Installation and Activity Brochure, Seneca Army Depot, December 31, 1981.
- Seneca Army Depot, Real Property Inventory, March 31, 1982.
- Watrous, Hilda R. The County Between the Lakes: A Public History of Seneca County, New York, 1876-1982. Waterloo, New York: K-Mar Press, Inc., 1983.

22. INVENTORIED BY **Barbara Hightower** AFFILIATION **Building Technology, Incorporated** DATE **November 1983**

HABS/HAER INVENTORY

U.S. Department of the Interior
National Park Service
Washington, DC 20240

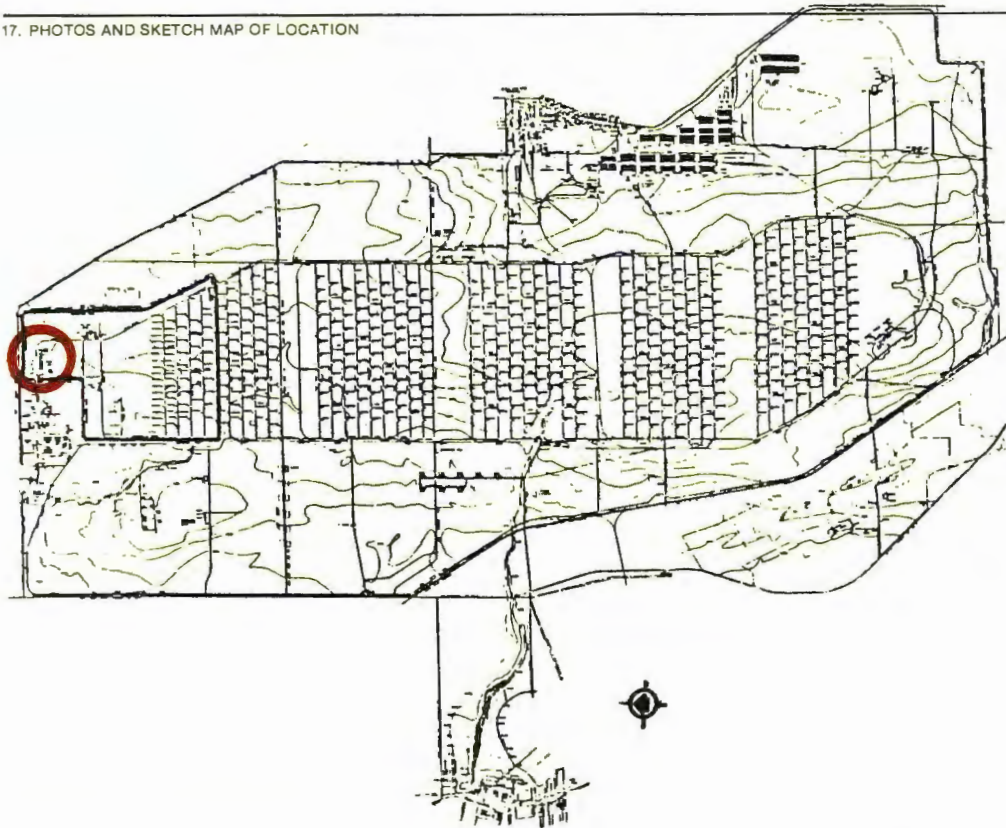
1. SITE I.D. NO							
2. NAME(S) OF STRUCTURE		5. ORIGINAL USE		7. CLASSIFICATION		9. RATING	
Building 810		Warehouse		Military - Storage		4	
3. SITE ADDRESS (STREET & NO)		6. PRESENT USE				10. DATE	
Seneca Army Depot		Warehouse				1957	
				8. UTM ZONE		11. REGION	
						Mid-Atl	
4. CITY/VICINITY		COUNTY		STATE		SCALE	
						1:24 1:62.5	
						OTHER: _____ QUAD NAME: _____	
12. OWNER/ADMIN ADDRESS							
U.S. Army DARCOM							
13. DESCRIPTION AND BACKGROUND HISTORY INCLUDING CONSTRUCTION DATE(S), PHYSICAL DIMENSIONS, MATERIALS, MAJOR ALTERATIONS, EXTANT EQUIPMENT, AND IMPORTANT BUILDERS, ARCHITECTS, ENGINEERS, ETC.							

Reinforced concrete foundation. Reinforced concrete pier structure with concrete block infill walls. Rectangular, 150' x 100' with a 50' x 16' offset. One story. Flat built-up roof. Five metal overhead doors, north side. Faces north.

14. CONDITION	<input type="checkbox"/> EXCELLENT	<input checked="" type="checkbox"/> GOOD	<input type="checkbox"/> FAIR	<input type="checkbox"/> DETERIORATED	<input type="checkbox"/> RUINS	15. DANGER OF DEMOLITION? (SPECIFY THREAT)	<input type="checkbox"/> YES	<input checked="" type="checkbox"/> NO	<input type="checkbox"/> UNKNOWN
---------------	------------------------------------	--	-------------------------------	---------------------------------------	--------------------------------	---	------------------------------	--	----------------------------------

16. SIGNIFICANCE

This building contributes to an understanding of the Seneca Army Depot and its activities following construction of the North Depot Activity but has no specific architectural, historical, or technological significance at this time.



North Elevation
3:33

18. LOCATED IN AN HISTORIC DISTRICT? YES NO NAME

19. PUBLIC ACCESSIBILITY YES, LIMITED YES, UNLIMITED
 NO UNKNOWN

20. EXISTING SURVEYS NR NHL HABS HAER-1 HAER NPS STATE
 COUNTY LOCAL OTHER

21. REFERENCES—HISTORICAL REFERENCES, PERSONAL CONTACTS, AND/OR OTHER

Building Technology, Inc., Historic Properties Report, Seneca Army Depot, 1983.

DARCOM Installation and Activity Brochure, Seneca Army Depot, December 31, 1981.

Seneca Army Depot, Real Property Inventory, March 31, 1982.

Watrous, Hilda R. The County Between the Lakes: A Public History of Seneca County, New York, 1876-1982. Waterloo, New York: K-Mar Press, Inc., 1983.

22. INVENTORIED BY **Barbara Hightower**

AFFILIATION **Building Technology, Incorporated**

DATE **November 1983**

HABS/HAER INVENTORY

U.S. Department of the Interior
National Park Service
Washington, DC 20240

1. SITE I.D. NO

--	--	--	--	--	--	--	--	--	--	--	--	--	--	--	--	--	--	--	--

2. NAME(S) OF STRUCTURE

Building 812

5. ORIGINAL USE

Guard and
Communications

7. CLASSIFICATION

Military - Administrative

9. RATING

4

10. DATE

1957

3. SITE ADDRESS (STREET & NO)

Seneca Army Depot

6. PRESENT USE

Administration

8.

UTM ZONE

EASTING

NORTHING

--	--	--	--	--	--	--	--	--	--	--	--	--	--	--	--	--	--	--	--

11. REGION

Mid-Atl

4. CITY/VICINITY

COUNTY

STATE

SCALE

1:24

1:62.5

QUAD
NAME

OTHER

12. OWNER/ADMIN ADDRESS

U.S. Army DARCOM

13. DESCRIPTION AND BACKGROUND HISTORY INCLUDING CONSTRUCTION DATE(S), PHYSICAL DIMENSIONS, MATERIALS, MAJOR ALTERATIONS, EXTANT EQUIPMENT, AND IMPORTANT BUILDERS, ARCHITECTS, ENGINEERS, ETC.

Reinforced concrete foundation. Concrete pier frame with concrete block infill walls. Rectangular, 120' x 45' with a 93' x 30' garage. One story. Flat built-up roof. Nonoperable gun ports. Circular, reinforced concrete, security structure at west and south entrances. Faces west.

14. CONDITION

EXCELLENT

GOOD

FAIR

DETERIORATED

RUINS

15. DANGER OF DEMOLITION?
(SPECIFY THREAT)

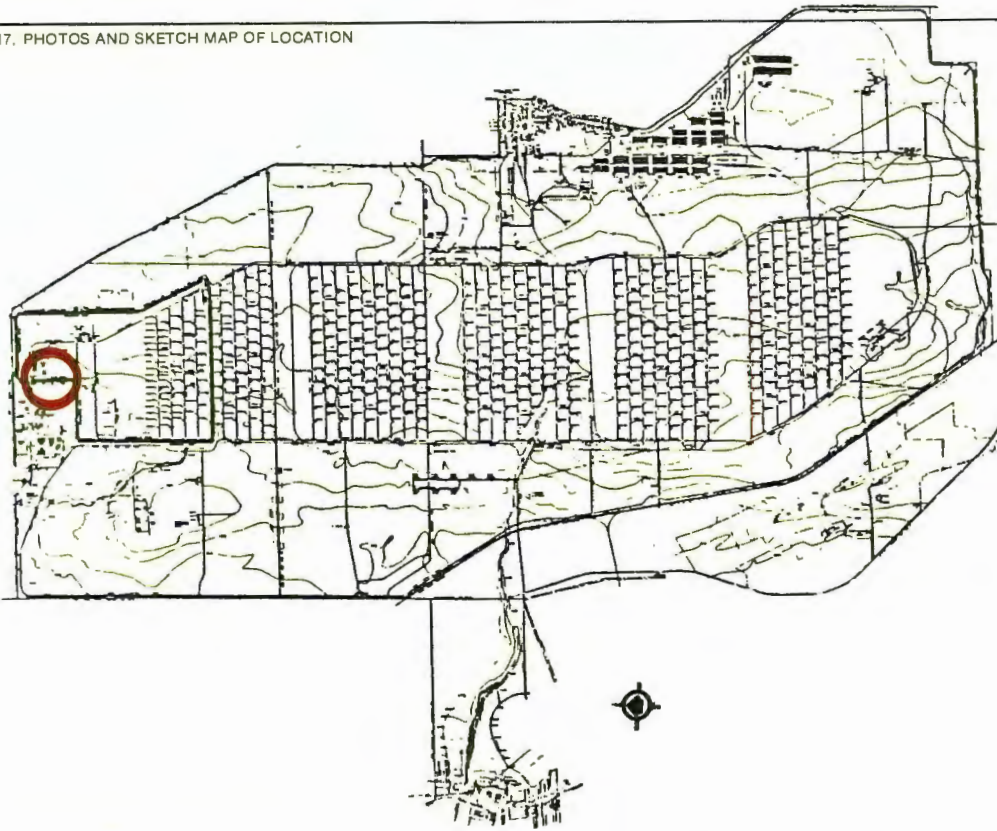
YES

NO

UNKNOWN

16. SIGNIFICANCE

This building contributes to an understanding of the Seneca Army Depot and its activities following construction of the North Depot Activity but has no specific architectural, historical, or technological significance at this time.



West & North Elevations
3:36

18. LOCATED IN AN HISTORIC DISTRICT? YES NO NAME

19. PUBLIC ACCESSIBILITY YES, LIMITED YES, UNLIMITED NO UNKNOWN

20. EXISTING SURVEYS NR NHL HABS HAER-1 HAER NPS STATE COUNTY LOCAL OTHER

21. REFERENCES—HISTORICAL REFERENCES, PERSONAL CONTACTS, AND/OR OTHER

Building Technology, Inc., Historic Properties Report, Seneca Army Depot, 1983.

DARCOM Installation and Activity Brochure, Seneca Army Depot, December 31, 1981.

Seneca Army Depot, Real Property Inventory, March 31, 1982.

Watrous, Hilda R. The County Between the Lakes: A Public History of Seneca County, New York, 1876-1982. Waterloo, New York: K-Mar Press, Inc., 1983.

22. INVENTORIED BY **Barbara Hightower**

AFFILIATION **Building Technology, Incorporated**

DATE **November 1983**

HABS/HAER INVENTORY

U.S. Department of the Interior
National Park Service
Washington, DC 20240

1. SITE I.D. NO

--	--	--	--	--	--	--	--	--	--

2. NAME(S) OF STRUCTURE

Building 2085

5. ORIGINAL USE

Receiving Building

7. CLASSIFICATION

Military - Operations

9. RATING

4

10. DATE

1950

3. SITE ADDRESS (STREET & NO)

Seneca Army Depot

6. PRESENT USE

Ammunition Renovation Shop

8.

UTM ZONE

EASTING

NORTHING

11. REGION

Mid-Atl

4. CITY/VICINITY

COUNTY

STATE

SCALE

1:24

1:62.5

QUAD

OTHER

NAME

12. OWNER/ADMIN ADDRESS

U.S. Army DARCOM

13. DESCRIPTION AND BACKGROUND HISTORY INCLUDING CONSTRUCTION DATE(S), PHYSICAL DIMENSIONS, MATERIALS, MAJOR ALTERATIONS, EXTANT EQUIPMENT, AND IMPORTANT BUILDERS, ARCHITECTS, ENGINEERS, ETC.

Reinforced concrete foundation. Wood frame construction clad with transite. Rectangular, 40' x 25'. One story. Gable roof with transite covering. Six-over-six-light double hung sash. Paired wood and glass doors, southwest and northeast sides. Reinforced concrete ramps, southwest and northeast sides. Faces northeast. Building 2085 is joined to Building 2078 on the north by a reinforced concrete platform.

14. CONDITION

EXCELLENT

GOOD

FAIR

DETERIORATED

RUINS

15. DANGER OF DEMOLITION?
(SPECIFY THREAT)

YES

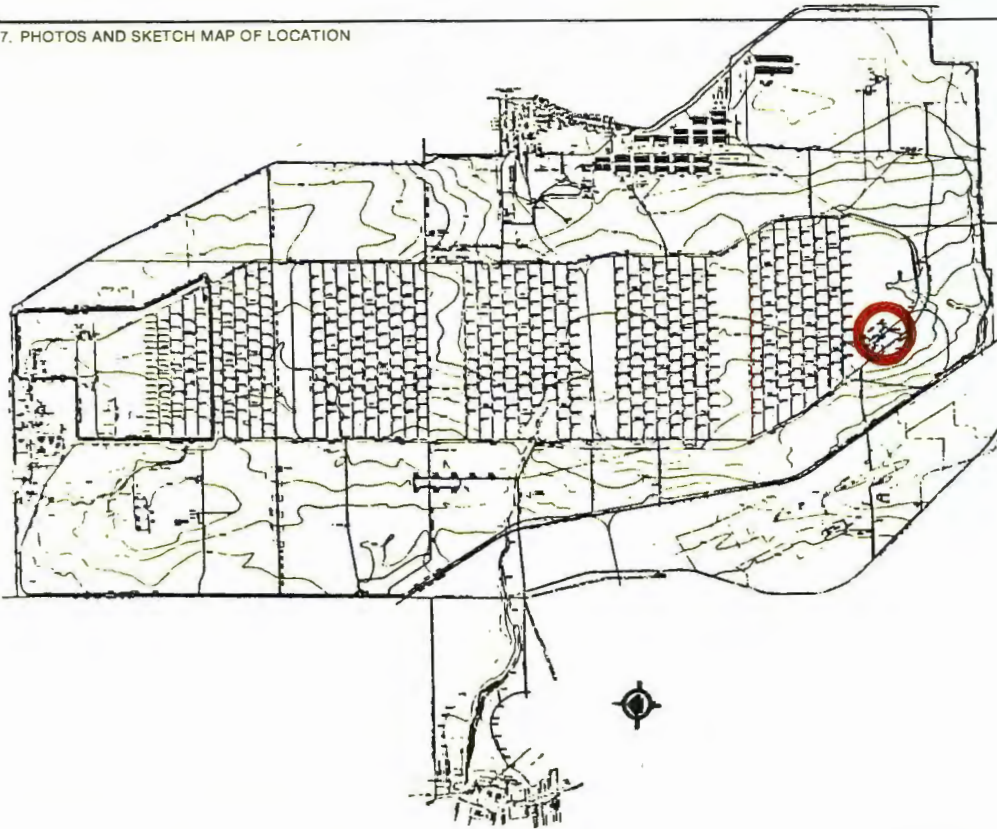
NO

UNKNOWN

16. SIGNIFICANCE

This building contributes to an understanding of the Seneca Army Depot and its activities since World War II but has no specific architectural, historical, or technological significance at this time.

17. PHOTOS AND SKETCH MAP OF LOCATION



Southwest & Southeast Elevations
3:27

18. LOCATED IN AN HISTORIC DISTRICT? YES NO NAME

19. PUBLIC ACCESSIBILITY YES, LIMITED YES, UNLIMITED NO UNKNOWN

20. EXISTING SURVEYS NR NHL HABS HAER-1 HAER NPS STATE COUNTY LOCAL OTHER

21. REFERENCES—HISTORICAL REFERENCES, PERSONAL CONTACTS, AND/OR OTHER
- Building Technology, Inc., Historic Properties Report, Seneca Army Depot, 1983.
 - DARCOM Installation and Activity Brochure, Seneca Army Depot, December 31, 1981.
 - Seneca Army Depot, Real Property Inventory, March 31, 1982.
 - Watrous, Hilda R. The County Between the Lakes: A Public History of Seneca County, New York, 1876-1982. Waterloo, New York: K-Mar Press, Inc., 1983.

22. INVENTORIED BY **Barbara Hightower** AFFILIATION **Building Technology, Incorporated** DATE **November 1983**

HABS/HAER INVENTORY

U.S. Department of the Interior
National Park Service
Washington, DC 20240

1. SITE I.D. NO

--	--	--	--	--	--	--	--	--	--	--	--	--	--	--	--	--	--	--	--	--

2. NAME(S) OF STRUCTURE

Building 2301

5. ORIGINAL USE

unknown

7. CLASSIFICATION

Military - Training & administrative

9. RATING

3

3. SITE ADDRESS (STREET & NO)

Seneca Army Depot

6. PRESENT USE

Training &
Offices

10. DATE

probably
ca. 1800
-1820

4. CITY/VICINITY

COUNTY

STATE

8. UTM ZONE

EASTING

NORTHING

SCALE

1:24

1:62.5

QUAD NAME

11. REGION

Mid-Atl

12. OWNER/ADMIN ADDRESS

U.S. Army DARCOM

13. DESCRIPTION AND BACKGROUND HISTORY INCLUDING CONSTRUCTION DATE(S), PHYSICAL DIMENSIONS, MATERIALS, MAJOR ALTERATIONS, EXTANT EQUIPMENT, AND IMPORTANT BUILDERS, ARCHITECTS, ENGINEERS, ETC.

Stone foundation. Masonry load bearing walls of red brick laid in Flemish bond (south side of main block only) and 5/1 common bond. Rectangular main block, 27' (three bay front) x 36'; rectangular wing, 30' (three bay front) x 22'; 6' x 11' concrete block offset, north side of main block. Two-story main block; one-and-one-half-story wing. Gable roof, asbestos shingles (main block); gable roof with shed roof dormer, asbestos shingles (wing). Six-over-six-light double hung sash, stone sills and lintels. The main entrance is a wood panelled door with sidelights, transom and stone lintel; wood and glass doors, south and east sides of wing. Front porch with square wooden columns, south side of wing; gable-roofed stoop, east side of wing. East side of wing shows evidence of a demolished gable-roofed attachment. Two chimneys on the west side of the main block have been removed. Although altered, the interior retains what may be the original spiral staircase, wooden mantles, door and window surrounds, and wood flooring. Faces south.

14. CONDITION

EXCELLENT

GOOD

FAIR

DETERIORATED

RUINS

15. DANGER OF DEMOLITION?
(SPECIFY THREAT)

YES

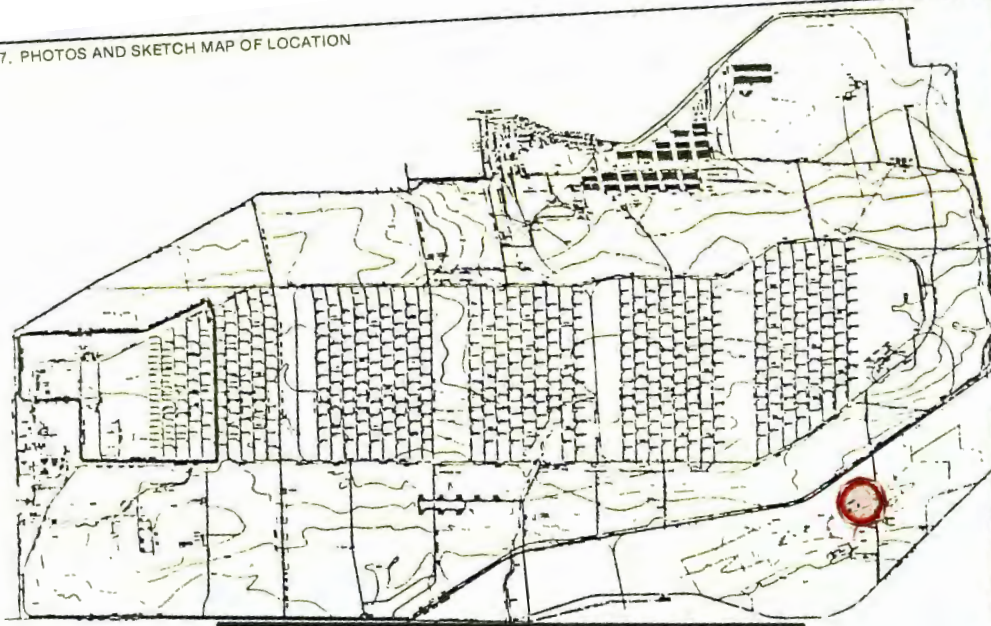
NO

UNKNOWN

16. SIGNIFICANCE

Located in the southwest corner of the depot, this brick and stone building was probably constructed during the first two decades of the nineteenth century and may have once been a tavern and inn. Since acquisition by the military, it has been utilized as family housing, offices, and the depot rod and gun clubhouse. The building is a Category III property because it is a locally important example of early nineteenth century classical revival architecture.

17. PHOTOS AND SKETCH MAP OF LOCATION



South Elevation
1:15

South + West Elevations
1:16

East + North Elevations
1:16

Northwest Fireplace
First Floor
1:7

North wall
Northwest room
First Floor
1:10



West Elevation
1:2



North Elevation
1:3



Southwest Fireplace
First Floor
1:8

Southwest Fireplace
Second Floor
1:13

Staircase
1:11



Staircase
1:12

18. LOCATED IN AN HISTORIC DISTRICT? YES NO NAME

19. PUBLIC ACCESSIBILITY YES, LIMITED YES, UNLIMITED NO UNKNOWN

20. EXISTING SURVEYS NR NHL HABS HAER-1 HAER NPS COUNTY LOCAL OTHER

21. REFERENCES—HISTORICAL REFERENCES, PERSONAL CONTACTS, AND/OR OTHER

- Building Technology, Inc., Historic Properties Report, Seneca Army Depot, 1983.
- DARCOM Installation and Activity Brochure, Seneca Army Depot, December 31, 1981.
- Seneca Army Depot, Real Property Inventory, March 31, 1982.
- Watrous, Hilda R. The County Between the Lakes: A Public History of Seneca County, New York, 1876-1982. Waterloo, New York: K-Mar Press, Inc., 1983.

22. INVENTORIED BY Barbara Hightower	AFFILIATION Building Technology, Incorporated	DATE November 1983
---	--	-----------------------

HABS/HAER INVENTORY

U.S. Department of the Interior
National Park Service
Washington, DC 20240

1. SITE I.D. NO

--	--	--	--	--	--	--	--	--	--	--	--	--	--	--	--	--	--	--	--

2. NAME(S) OF STRUCTURE

Building 2306

3. SITE ADDRESS (STREET & NO)

Seneca Army Depot

5. ORIGINAL USE

Control tower
and offices

6. PRESENT USE

Offices

7. CLASSIFICATION

Military - Administrative

9. RATING

4

10. DATE

1953

4. CITY/VICINITY

COUNTY

STATE

SCALE

1:24

1:62.5

QUAD

OTHER

NAME

8. UTM ZONE

EASTING

NORTHING

11. REGION

Mid-Atl

12. OWNER/ADMIN ADDRESS

U.S. Army DARCOM

13. DESCRIPTION AND BACKGROUND HISTORY INCLUDING CONSTRUCTION DATE(S), PHYSICAL DIMENSIONS, MATERIALS, MAJOR ALTERATIONS, EXTANT EQUIPMENT, AND IMPORTANT BUILDERS, ARCHITECTS, ENGINEERS, ETC.

Concrete block foundation. Wood frame construction clad with asbestos cement shingles; tower has corrugated asbestos walls. Two stories with control tower on the east side. Flat built-up roof. One-over-one-light double hung sash. Double leaf glass doors, west side. Faces west.

This building was constructed in 1953 by the Air Force as part of a new airfield for Sampson Air Force Base. The base was closed in 1956, and the property was transferred to the Army the following year.

14. CONDITION

EXCELLENT

GOOD

FAIR

DETERIORATED

RUINS

15. DANGER OF DEMOLITION?
(SPECIFY THREAT)

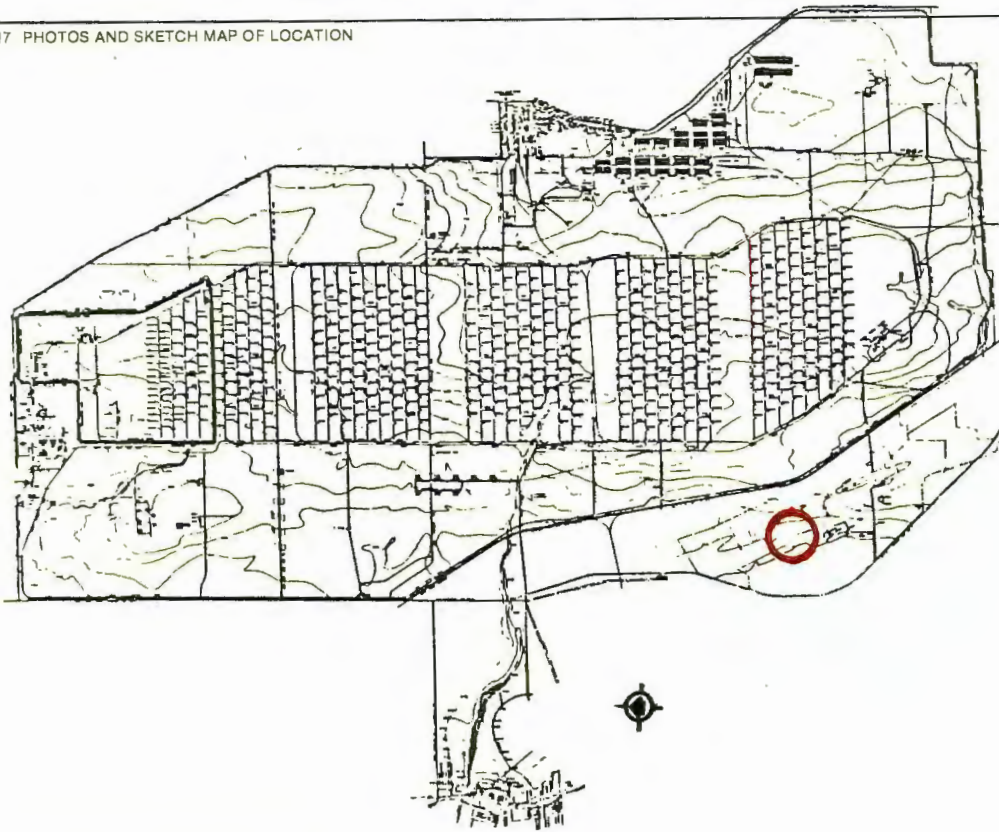
YES

NO

UNKNOWN

16. SIGNIFICANCE

This building contributes to an understanding of the Seneca Army Depot and its activities since 1957 but has no specific architectural, historical, or technological significance at this time.



West Elevation
1:20



East Elevation
1:18

18. LOCATED IN AN HISTORIC DISTRICT? YES NO NAME

19. PUBLIC ACCESSIBILITY YES, LIMITED YES, UNLIMITED
 NO UNKNOWN

20. EXISTING SURVEYS NR NHL HABS HAER-1 HAER NPS STATE
 COUNTY LOCAL OTHER

21. REFERENCES—HISTORICAL REFERENCES, PERSONAL CONTACTS, AND/OR OTHER

Building Technology, Inc., Historic Properties Report, Seneca Army Depot, 1983.

DARCOM Installation and Activity Brochure, Seneca Army Depot, December 31, 1981.

Seneca Army Depot, Real Property Inventory, March 31, 1982.

Watrous, Hilda R. The County Between the Lakes: A Public History of Seneca County, New York, 1876-1982. Waterloo, New York: K-Mar Press, Inc., 1983.

22. INVENTORIED BY Barbara Hightower

AFFILIATION Building Technology, Incorporated

DATE November 1983

HABS/HAER INVENTORY

U.S. Department of the Interior
National Park Service
Washington, DC 20240

1. SITE I.D. NO

--	--	--	--	--	--	--	--	--	--	--	--	--	--	--	--	--	--	--	--

2. NAME(S) OF STRUCTURE

Building 2401

5. ORIGINAL USE

7. CLASSIFICATION

Military - Housing

9. RATING

4

10. DATE

unknown
acquired-
1941

3. SITE ADDRESS (STREET & NO)

Seneca Army Depot

6. PRESENT USE

Family Housing

8	UTM ZONE	EASTING	NORTHING

11. REGION

Mid-Atl

4. CITY/VICINITY

COUNTY

STATE

SCALE

1:24

1:62.5

QUAD

OTHER

NAME

12. OWNER/ADMIN ADDRESS

U.S. Army DARCOM

13. DESCRIPTION AND BACKGROUND HISTORY INCLUDING CONSTRUCTION DATE(S), PHYSICAL DIMENSIONS, MATERIALS, MAJOR ALTERATIONS, EXTANT EQUIPMENT, AND IMPORTANT BUILDERS, ARCHITECTS, ENGINEERS, ETC.

Concrete block foundation. Wood frame construction clad with vinyl siding. Square, 30' x 30'. Two stories. Hip roof, asbestos shingles. Six-over-six-light double hung sash; round window, center bay of second story on the west side. Wood and glass door flanked by fluted pilasters, west side. Faces west.

The building was originally located elsewhere on the depot site and was moved to its current location during initial construction of the installation.

14. CONDITION

EXCELLENT

GOOD

FAIR

DETERIORATED

RUINS

15. DANGER OF DEMOLITION?
(SPECIFY THREAT)

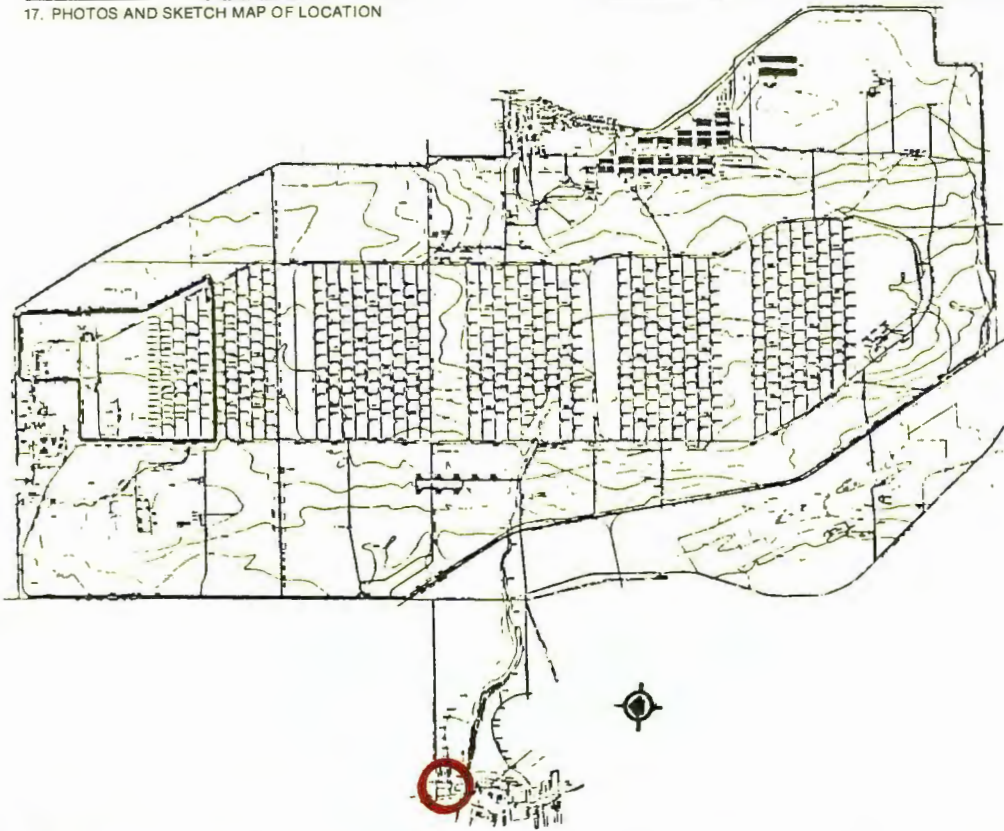
YES

NO

UNKNOWN

16. SIGNIFICANCE

This building contributes to an understanding of the pre-military history of the area and of the Seneca Army Depot and its activities during World War II and afterwards but has no specific architectural, historical, or technological significance at this time.



West Elevation
2:14A

18. LOCATED IN AN HISTORIC DISTRICT? YES NO NAME

19. PUBLIC ACCESSIBILITY YES, LIMITED YES, UNLIMITED
 NO UNKNOWN

20. EXISTING SURVEYS NR NHL HABS HAER-1 HAER NPS STATE
 COUNTY LOCAL OTHER

21. REFERENCES—HISTORICAL REFERENCES, PERSONAL CONTACTS, AND/OR OTHER

Building Technology, Inc., Historic Properties Report, Seneca Army Depot, 1983.

DARCOM Installation and Activity Brochure, Seneca Army Depot, December 31, 1981.

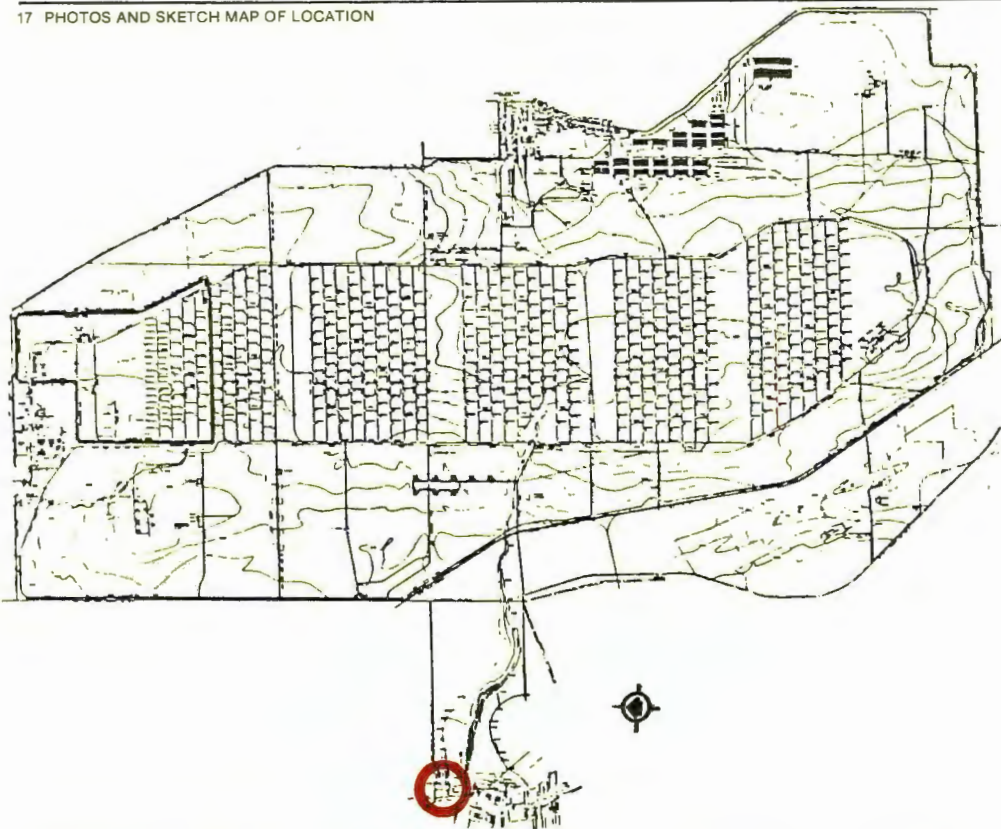
Seneca Army Depot, Real Property Inventory, March 31, 1982.

Watrous, Hilda R. The County Between the Lakes: A Public History of Seneca County, New York, 1876-1982. Waterloo, New York: K-Mar Press, Inc., 1983.

22. INVENTORIED BY
Barbara Hightower

AFFILIATION
Building Technology, Incorporated

DATE
November 1983



West Elevation
2:13A

18. LOCATED IN AN HISTORIC DISTRICT?		<input type="checkbox"/> YES	<input checked="" type="checkbox"/> NO	<input type="checkbox"/> NAME
19. PUBLIC ACCESSIBILITY		<input checked="" type="checkbox"/> YES, LIMITED	<input type="checkbox"/> YES, UNLIMITED	
		<input type="checkbox"/> NO	<input type="checkbox"/> UNKNOWN	
20. EXISTING SURVEYS		<input type="checkbox"/> NR	<input type="checkbox"/> NHL	<input type="checkbox"/> HABS
		<input type="checkbox"/> COUNTY	<input type="checkbox"/> LOCAL	<input type="checkbox"/> OTHER
21. REFERENCES—HISTORICAL REFERENCES, PERSONAL CONTACTS, AND/OR OTHER		<input type="checkbox"/> HAER-1	<input type="checkbox"/> HAER	<input type="checkbox"/> NPS
		<input type="checkbox"/> STATE		

Building Technology, Inc., Historic Properties Report, Seneca Army Depot, 1983.

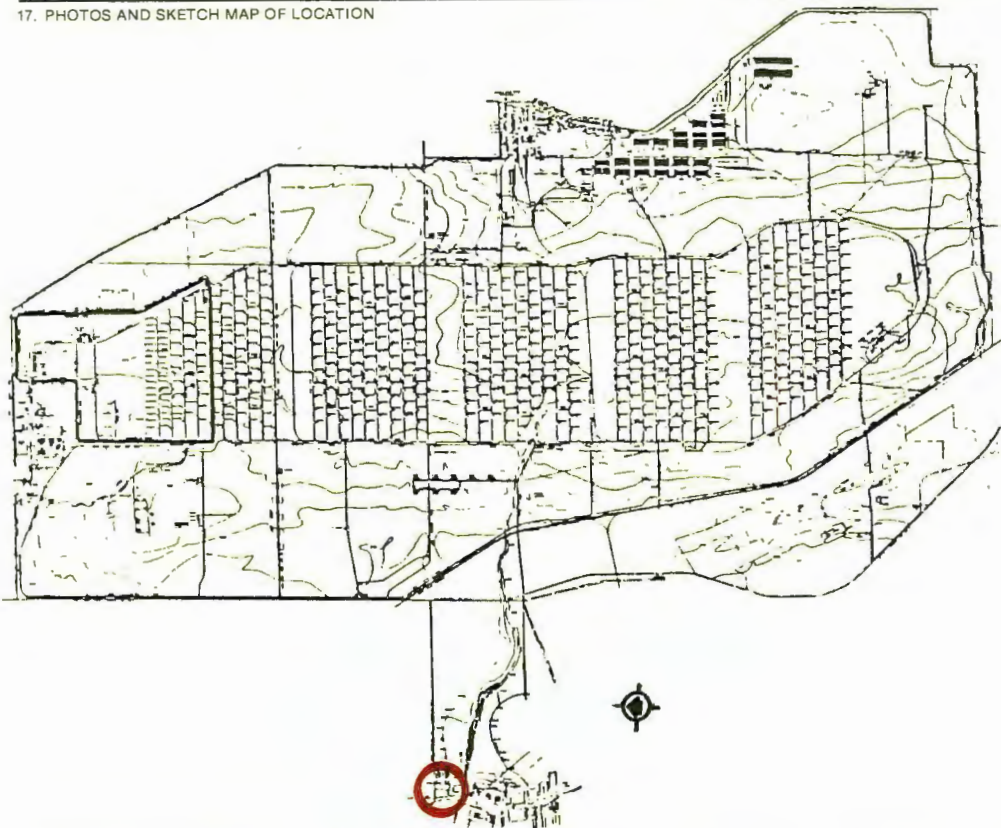
DARCOM Installation and Activity Brochure, Seneca Army Depot, December 31, 1981.

Seneca Army Depot, Real Property Inventory, March 31, 1982.

Watrous, Hilda R. The County Between the Lakes: A Public History of Seneca County, New York, 1876-1982. Waterloo, New York: K-Mar Press, Inc., 1983.

22. INVENTORIED BY Barbara Hightower	AFFILIATION Building Technology, Incorporated	DATE November 1983
---	--	-----------------------

17. PHOTOS AND SKETCH MAP OF LOCATION



West + South Elevations
2:12A

18. LOCATED IN AN HISTORIC DISTRICT? YES NO NAME

19. PUBLIC ACCESSIBILITY YES, LIMITED YES, UNLIMITED NO UNKNOWN

20. EXISTING SURVEYS NR NHL HABS HAER-1 HAER NPS STATE COUNTY LOCAL OTHER

21. REFERENCES—HISTORICAL REFERENCES, PERSONAL CONTACTS, AND/OR OTHER

Building Technology, Inc., Historic Properties Report, Seneca Army Depot, 1983.

DARCOM Installation and Activity Brochure, Seneca Army Depot, December 31, 1981.

Seneca Army Depot, Real Property Inventory, March 31, 1982.

Watrous, Hilda R. The County Between the Lakes: A Public History of Seneca County, New York, 1876-1982. Waterloo, New York: K-Mar Press, Inc., 1983.

22. INVENTORIED BY **Barbara Hightower** AFFILIATION **Building Technology, Incorporated** DATE **November 1983**

HABS/HAER INVENTORY

U.S. Department of the Interior
National Park Service
Washington, DC 20240

1. SITE I.D. NO

--	--	--	--	--	--	--	--	--	--	--	--	--	--	--	--	--	--	--	--

2. NAME(S) OF STRUCTURE

Building 2406

5. ORIGINAL USE

Residence

7. CLASSIFICATION

Military - Housing

9. RATING

4

3. SITE ADDRESS (STREET & NO)

Seneca Army Depot

6. PRESENT USE

Family Housing

10. DATE

unknown
acquired-
1941

11. REGION

Mid-Atl

4. CITY/VICINITY

COUNTY

STATE

8. UTM ZONE

EASTING

NORTHING

SCALE

1:24

1:62.5

QUAD

OTHER

NAME

12. OWNER/ADMIN ADDRESS

U.S. Army DARCOM

13. DESCRIPTION AND BACKGROUND HISTORY INCLUDING CONSTRUCTION DATE(S), PHYSICAL DIMENSIONS, MATERIALS, MAJOR ALTERATIONS, EXTANT EQUIPMENT, AND IMPORTANT BUILDERS, ARCHITECTS, ENGINEERS, ETC.

Concrete foundation. Wood frame construction clad with clapboarding. Rectangular 32' x 24'. Two stories. Hip roof, asphalt shingles. Six-over-six-light double hung sash. Panelled wood door, west side. Faces west.

The building was originally located elsewhere on the depot site and was moved to its current location during initial construction of the installation.

14. CONDITION

EXCELLENT

GOOD

FAIR

DETERIORATED

RUINS

15. DANGER OF DEMOLITION?
(SPECIFY THREAT)

YES

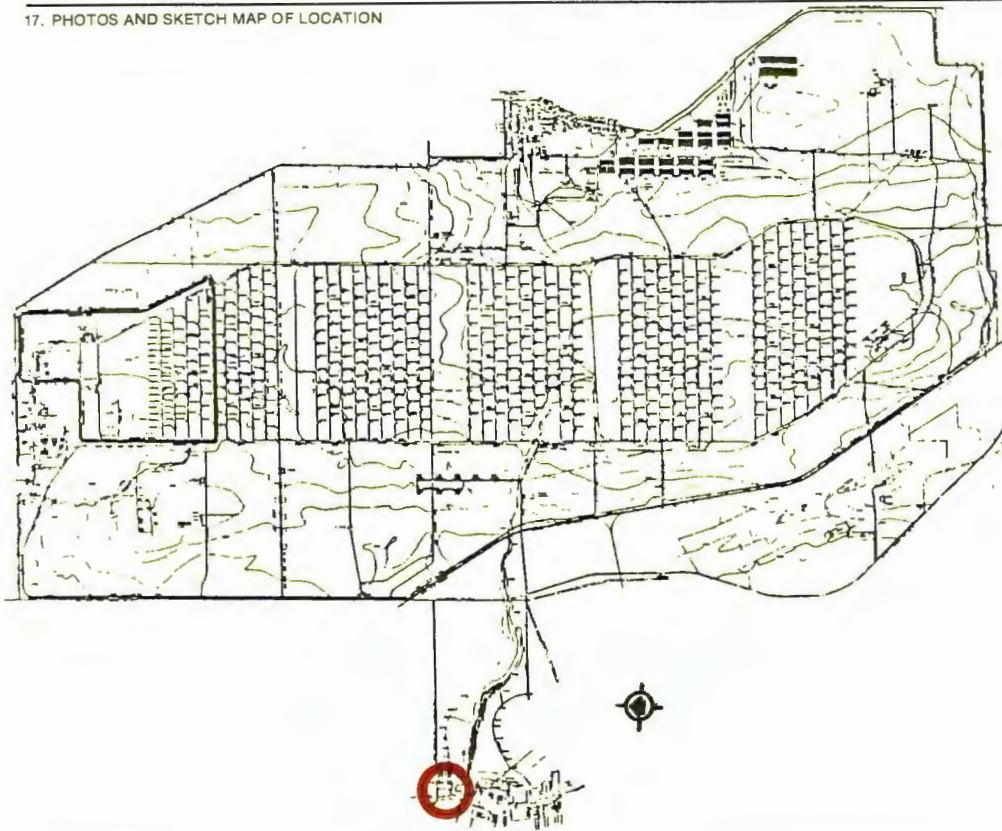
NO

UNKNOWN

16. SIGNIFICANCE

This building contributes to an understanding of the pre-military history of the area and of the Seneca Army Depot and its activities during World War II and afterwards but has no specific architectural, historical, or technological significance at this time.

17. PHOTOS AND SKETCH MAP OF LOCATION



West & South Elevations
2:11A

18. LOCATED IN AN HISTORIC DISTRICT? YES NO NAME

19. PUBLIC ACCESSIBILITY YES, LIMITED YES, UNLIMITED NO UNKNOWN

20. EXISTING SURVEYS NR NHL HABS HAER-1 HAER NPS STATE COUNTY LOCAL OTHER

21. REFERENCES—HISTORICAL REFERENCES, PERSONAL CONTACTS, AND/OR OTHER

Building Technology, Inc., Historic Properties Report, Seneca Army Depot, 1983.

DARCOM Installation and Activity Brochure, Seneca Army Depot, December 31, 1981.

Seneca Army Depot, Real Property Inventory, March 31, 1982.

Watrous, Hilda R. The County Between the Lakes: A Public History of Seneca County, New York, 1876-1982. Waterloo, New York: K-Mar Press, Inc., 1983.

22. INVENTORIED BY
Barbara Hightower

AFFILIATION
Building Technology, Incorporated

DATE
November 1983

HABS/HAER INVENTORY

U.S. Department of the Interior
National Park Service
Washington, DC 20240

1. SITE I.D. NO

--	--	--	--	--	--	--	--

2. NAME(S) OF STRUCTURE

Building 2408

5. ORIGINAL USE

Residence

7. CLASSIFICATION

Military - Housing

9. RATING

4

10. DATE

1930s
acquired-
1941

3. SITE ADDRESS (STREET & NO)

Seneca Army Depot

6. PRESENT USE

Officers
Quarters

8.	UTM ZONE	EASTING	NORTHING

11. REGION

Mid-Atl

4. CITY/VICINITY

COUNTY

STATE

SCALE

1:24

1:62.5

QUAD

OTHER

NAME

12. OWNER/ADMIN ADDRESS

U.S. Army DARCOM

13. DESCRIPTION AND BACKGROUND HISTORY INCLUDING CONSTRUCTION DATE(S), PHYSICAL DIMENSIONS, MATERIALS, MAJOR ALTERATIONS, EXTANT EQUIPMENT, AND IMPORTANT BUILDERS, ARCHITECTS, ENGINEERS, ETC.

Concrete foundation. Wood frame construction clad with clapboarding. Rectangular 29' x 15' with 15' x 27', 19' x 44' and 20' x 12' wings. One-and-a-half stories. Gable roof with gabled dormers, asbestos shingles. One-over-one-light double hung sash and casement windows. Wood and glass door, west side. Faces west.

This house was built on its present site in the 1930s by the Alleman sisters and was acquired by the Army in 1941 for use as Officers quarters.

14. CONDITION

EXCELLENT

GOOD

FAIR

DETERIORATED

RUINS

15. DANGER OF DEMOLITION?
(SPECIFY THREAT)

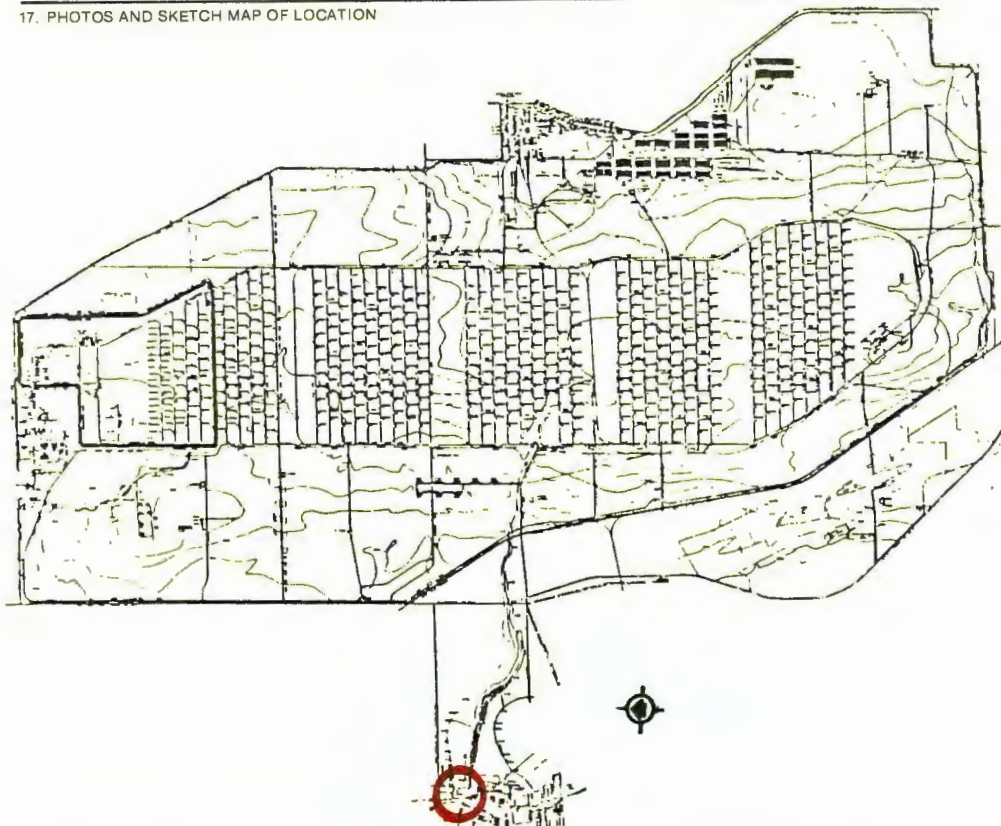
YES

NO

UNKNOWN

16. SIGNIFICANCE

This building contributes to an understanding of the pre-military history of the area and of the Seneca Army Depot and its activities during World War II and afterwards but has no specific architectural, historical, or technological significance at this time.

West Elevation
2:10AWest + North Elevations
2:9A18. LOCATED IN AN HISTORIC DISTRICT? YES NO NAME19. PUBLIC ACCESSIBILITY YES, LIMITED YES, UNLIMITED NO UNKNOWN20. EXISTING SURVEYS NR NHL HABS HAER-1 HAER NPS STATE COUNTY LOCAL OTHER

21. REFERENCES—HISTORICAL REFERENCES, PERSONAL CONTACTS, AND/OR OTHER

Building Technology, Inc., Historic Properties Report, Seneca Army Depot, 1983.

DARCOM Installation and Activity Brochure, Seneca Army Depot, December 31, 1981.

Seneca Army Depot, Real Property Inventory, March 31, 1982.

Watrous, Hilda R. The County Between the Lakes: A Public History of Seneca County, New York, 1876-1982. Waterloo, New York: K-Mar Press, Inc., 1983.

22. INVENTORIED BY
Barbara HightowerAFFILIATION
Building Technology, IncorporatedDATE
November 1983

HABS/HAER INVENTORY

U.S. Department of the Interior
National Park Service
Washington, DC 20240

1. SITE I.D. NO

--	--	--	--	--	--	--	--

2. NAME(S) OF STRUCTURE

Building 2410

5. ORIGINAL USE

Club House

7. CLASSIFICATION

Military - Community facilities

9. RATING

4

10. DATE

1942

3. SITE ADDRESS (STREET & NO)

Seneca Army Depot

6. PRESENT USE

Officers' Club

8.	UTM ZONE	EASTING	NORTHING

11. REGION

Mid-Atl

4. CITY/VICINITY

COUNTY

STATE

SCALE

1:24

1:62.5

QUAD

OTHER: _____

NAME: _____

12. OWNER/ADMIN ADDRESS

U.S. Army DARCOM

13. DESCRIPTION AND BACKGROUND HISTORY INCLUDING CONSTRUCTION DATE(S), PHYSICAL DIMENSIONS, MATERIALS, MAJOR ALTERATIONS, EXTANT EQUIPMENT, AND IMPORTANT BUILDERS, ARCHITECTS, ENGINEERS, ETC.

Concrete foundation. Wood frame construction clad with vertical wood siding. Irregular plan, 80' x 28' with two 20' x 12' offsets, a 23' x 12' wing and a 21' x 12' enclosed porch. One story. Gable and flat built-up roofs, composition shingles. Casement windows. Wood and glass door, north side. Faces north.

14. CONDITION

EXCELLENT

GOOD

FAIR

DETERIORATED

RUINS

15. DANGER OF DEMOLITION?
(SPECIFY THREAT)

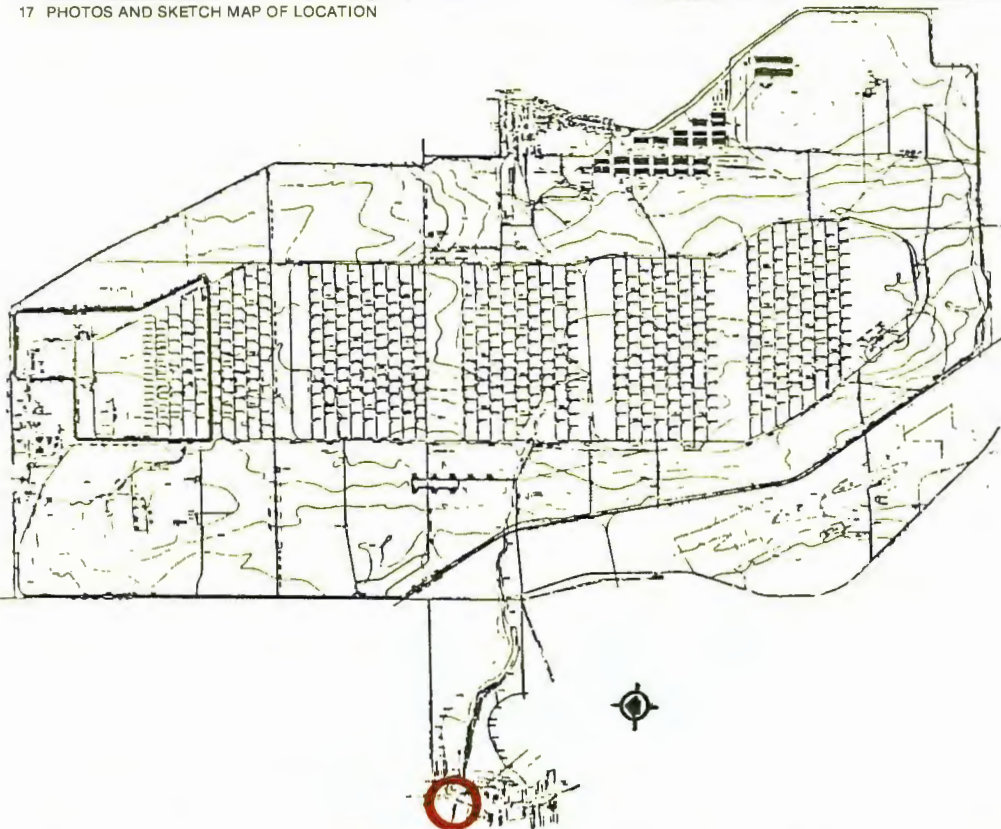
YES

NO

UNKNOWN

16. SIGNIFICANCE

This building contributes to an understanding of the Seneca Army Depot and its activities during World War II and afterwards but has no specific architectural, historical, or technological significance at this time.



West & North Elevations
2:8A

18. LOCATED IN AN HISTORIC DISTRICT?		<input type="checkbox"/> YES	<input checked="" type="checkbox"/> NO	<input type="checkbox"/> NAME										
19. PUBLIC ACCESSIBILITY		<input checked="" type="checkbox"/> YES, LIMITED	<input type="checkbox"/> YES, UNLIMITED	<input type="checkbox"/> NO	<input type="checkbox"/> UNKNOWN	20. EXISTING SURVEYS		<input type="checkbox"/> NR	<input type="checkbox"/> NHL	<input type="checkbox"/> HABS	<input type="checkbox"/> HAER-1	<input type="checkbox"/> HAER	<input type="checkbox"/> NPS	<input type="checkbox"/> STATE
						<input type="checkbox"/> COUNTY	<input type="checkbox"/> LOCAL	<input type="checkbox"/> OTHER						
21. REFERENCES—HISTORICAL REFERENCES, PERSONAL CONTACTS, AND/OR OTHER														

Building Technology, Inc., Historic Properties Report, Seneca Army Depot, 1983.

DARCOM Installation and Activity Brochure, Seneca Army Depot, December 31, 1981.

Seneca Army Depot, Real Property Inventory, March 31, 1982.

Watrous, Hilda R. The County Between the Lakes: A Public History of Seneca County, New York, 1876-1982. Waterloo, New York: K-Mar Press, Inc., 1983.

22. INVENTORIED BY Barbara Hightower	AFFILIATION Building Technology, Incorporated	DATE November 1983
---	--	-----------------------

HABS/HAER INVENTORY

U.S. Department of the Interior
National Park Service
Washington, DC 20240

1. SITE I.D. NO

--	--	--	--	--	--	--	--	--	--	--	--	--	--	--	--	--	--	--	--

2. NAME(S) OF STRUCTURE

Building 2411

5. ORIGINAL USE

Water Pump Plant

7. CLASSIFICATION

Military - Utility

9. RATING

4

10. DATE

1942
acquired-
1957

3. SITE ADDRESS (STREET & NO)

Seneca Army Depot

6. PRESENT USE

Water Pump Plant

8. UTM ZONE EASTING NORTHING

11. REGION
Mid-Atl

4. CITY/VICINITY

COUNTY

STATE

SCALE

1:24

1:62.5

QUAD

OTHER

NAME

12. OWNER/ADMIN ADDRESS

U.S. Army DARCOM

13. DESCRIPTION AND BACKGROUND HISTORY INCLUDING CONSTRUCTION DATE(S), PHYSICAL DIMENSIONS, MATERIALS, MAJOR ALTERATIONS, EXTANT EQUIPMENT, AND IMPORTANT BUILDERS, ARCHITECTS, ENGINEERS, ETC.

Reinforced concrete foundation. Masonry load bearing walls of red brick laid in 5/1 common bond. Round, 33' in diameter with rectangular wings measuring 32' x 20' and 29' x 35'. One story. Flat built-up roof. Prominent brick chimney, west side. Six-over-six-light double hung sash. Wood and glass door, west side. Faces west.

This building was constructed by the Navy in 1942 for use as a water pump plant at the Sampson Naval Training Center and was later transferred to Sampson Air Force Base. The Army acquired the building in 1957.

14. CONDITION

EXCELLENT

GOOD

FAIR

DETERIORATED

RUINS

15. DANGER OF DEMOLITION?
(SPECIFY THREAT)

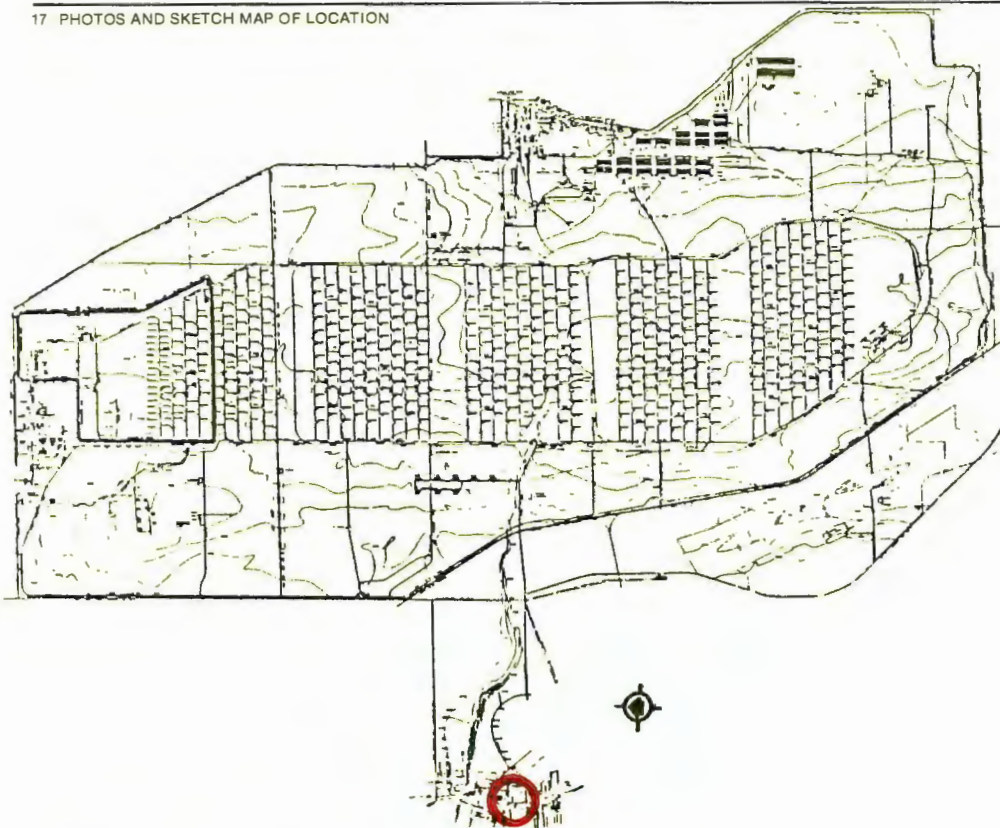
YES

NO

UNKNOWN

16. SIGNIFICANCE

This building contributes to an understanding of the Seneca Army Depot and its activities since World War II but has no specific architectural, historical, or technological significance at this time.



East Elevation
1:31

18. LOCATED IN AN HISTORIC DISTRICT? YES NO NAME

19. PUBLIC ACCESSIBILITY YES, LIMITED YES, UNLIMITED
 NO UNKNOWN

20. EXISTING SURVEYS NR NHL HABS HAER-1 HAER NPS STATE
 COUNTY LOCAL OTHER

21. REFERENCES—HISTORICAL REFERENCES, PERSONAL CONTACTS, AND/OR OTHER

Building Technology, Inc., Historic Properties Report, Seneca Army Depot, 1983.

DARCOM Installation and Activity Brochure, Seneca Army Depot, December 31, 1981.

Seneca Army Depot, Real Property Inventory, March 31, 1982.

Watrous, Hilda R. The County Between the Lakes: A Public History of Seneca County, New York, 1876-1982. Waterloo, New York: K-Mar Press, Inc., 1983.

22. INVENTORIED BY
Barbara Hightower

AFFILIATION
Building Technology, Incorporated

DATE
November 1983

HABS/HAER INVENTORY

U.S. Department of the Interior
National Park Service
Washington, DC 20240

1. SITE I.D. NO

--	--	--	--	--	--	--	--	--	--

2. NAME(S) OF STRUCTURE

Building 2412

5. ORIGINAL USE

Residence

7. CLASSIFICATION

Military - Housing

9. RATING

4

3. SITE ADDRESS (STREET & NO)

Seneca Army Depot

6. PRESENT USE

Family Housing

10. DATE

unknown
acquired-
1957

11. REGION

Mid-Atl

4. CITY/VICINITY

COUNTY

STATE

8. UTM ZONE

EASTING

NORTHING

SCALE

1:24

1:62.5

QUAD

OTHER

NAME

12. OWNER/ADMIN ADDRESS

U.S. Army DARCOM

13. DESCRIPTION AND BACKGROUND HISTORY INCLUDING CONSTRUCTION DATE(S), PHYSICAL DIMENSIONS, MATERIALS, MAJOR ALTERATIONS, EXTANT EQUIPMENT, AND IMPORTANT BUILDERS, ARCHITECTS, ENGINEERS, ETC.

Concrete block foundation. Wood frame construction clad with clapboarding. Rectangular, 37' x 24'. One story. Hip roof, asbestos shingles. One-over-one-light double hung sash. Wood and glass door, south side. Faces east.

This building is part of a group of houses constructed along the shore of Seneca Lake prior to 1942 when it was acquired by the Navy for use as family housing on the Sampson Naval Training Station. The building was later used as family housing for Sampson Air Force Base and was transferred to the Army in 1957.

14. CONDITION

EXCELLENT

GOOD

FAIR

DETERIORATED

RUINS

15. DANGER OF DEMOLITION?
(SPECIFY THREAT)

YES

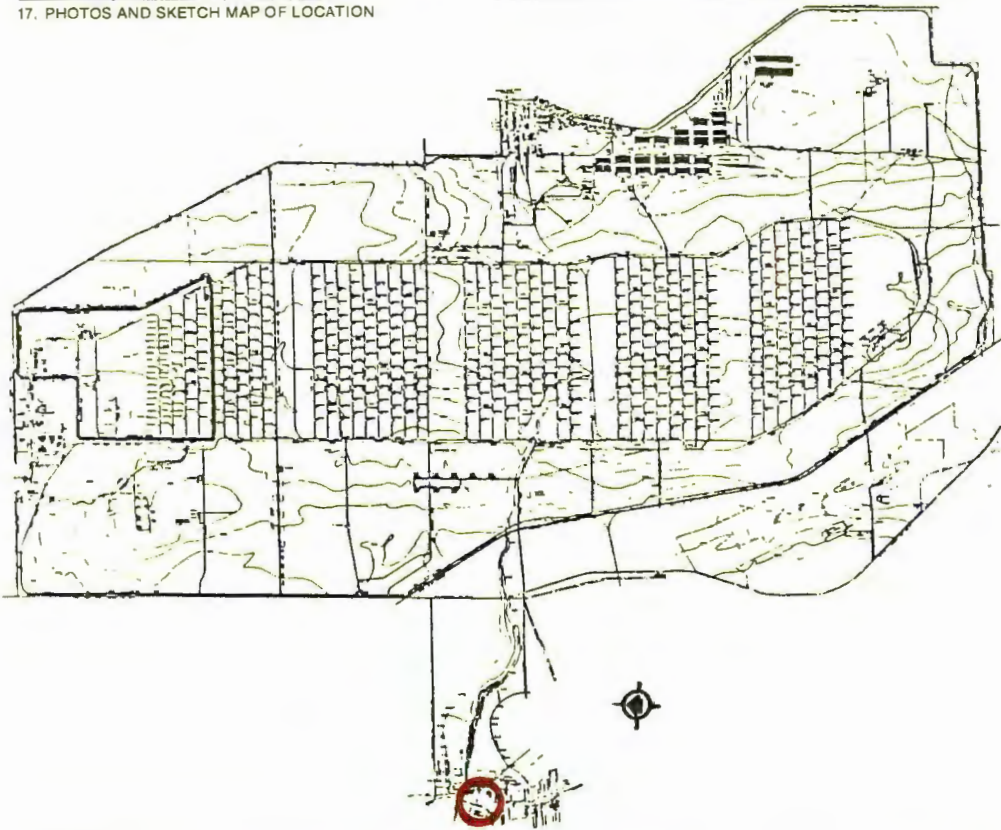
NO

UNKNOWN

16. SIGNIFICANCE

This building contributes to an understanding of the pre-military history of the area and the Seneca Army Depot and its activities since 1957 but has no specific architectural, historical, or technological significance at this time.

17. PHOTOS AND SKETCH MAP OF LOCATION



East & South Elevations
2:7A

18. LOCATED IN AN HISTORIC DISTRICT? YES NO NAME

19. PUBLIC ACCESSIBILITY YES, LIMITED YES, UNLIMITED NO UNKNOWN

20. EXISTING SURVEYS NR NHL HABS HAER-1 HAER NPS STATE COUNTY LOCAL OTHER

21. REFERENCES—HISTORICAL REFERENCES, PERSONAL CONTACTS, AND/OR OTHER

Building Technology, Inc., Historic Properties Report, Seneca Army Depot, 1983.

DARCOM Installation and Activity Brochure, Seneca Army Depot, December 31, 1981.

Seneca Army Depot, Real Property Inventory, March 31, 1982.

Watrous, Hilda R. The County Between the Lakes: A Public History of Seneca County, New York, 1876-1982. Waterloo, New York: K-Mar Press, Inc., 1983.

22. INVENTORIED BY **Barbara Hightower** AFFILIATION **Building Technology, Incorporated** DATE **November 1983**

HABS/HAER INVENTORY

U.S. Department of the Interior
National Park Service
Washington, DC 20240

1. SITE I.D. NO

--	--	--	--	--	--	--	--	--	--

2. NAME(S) OF STRUCTURE

Building 2414

5. ORIGINAL USE

Residence

7. CLASSIFICATION

Military - Housing

9. RATING

4

10. DATE

unknown
acquired-
1957

3. SITE ADDRESS (STREET & NO)

Seneca Army Depot

6. PRESENT USE

Family Housing

8. UTM ZONE EASTING NORTHING

--	--	--	--	--	--	--	--	--	--	--	--	--	--	--	--	--	--	--	--

11. REGION

Mid-Atl

4. CITY/VICINITY

COUNTY

STATE

SCALE

1:24

1:62.5

QUAD

OTHER

NAME

12. OWNER/ADMIN ADDRESS

U.S. Army DARCOM

13. DESCRIPTION AND BACKGROUND HISTORY INCLUDING CONSTRUCTION DATE(S), PHYSICAL DIMENSIONS, MATERIALS, MAJOR ALTERATIONS, EXTANT EQUIPMENT, AND IMPORTANT BUILDERS, ARCHITECTS, ENGINEERS, ETC.

Concrete foundation. Wood frame construction clad with vinyl siding. Rectangular. Two stories. Gable roof, asbestos shingles. One-over-one-light and six-over-one-light double hung sash. Wood and glass door, south side. Faces east.

This building is part of a group of houses constructed along the shore of Seneca Lake prior to 1942 when it was acquired by the Navy for use as family housing on the Sampson Naval Training Station. The building was later used as family housing for Sampson Air Force Base and was transferred to the Army in 1957.

14. CONDITION

EXCELLENT

GOOD

FAIR

DETERIORATED

RUINS

15. DANGER OF DEMOLITION?
(SPECIFY THREAT)

YES

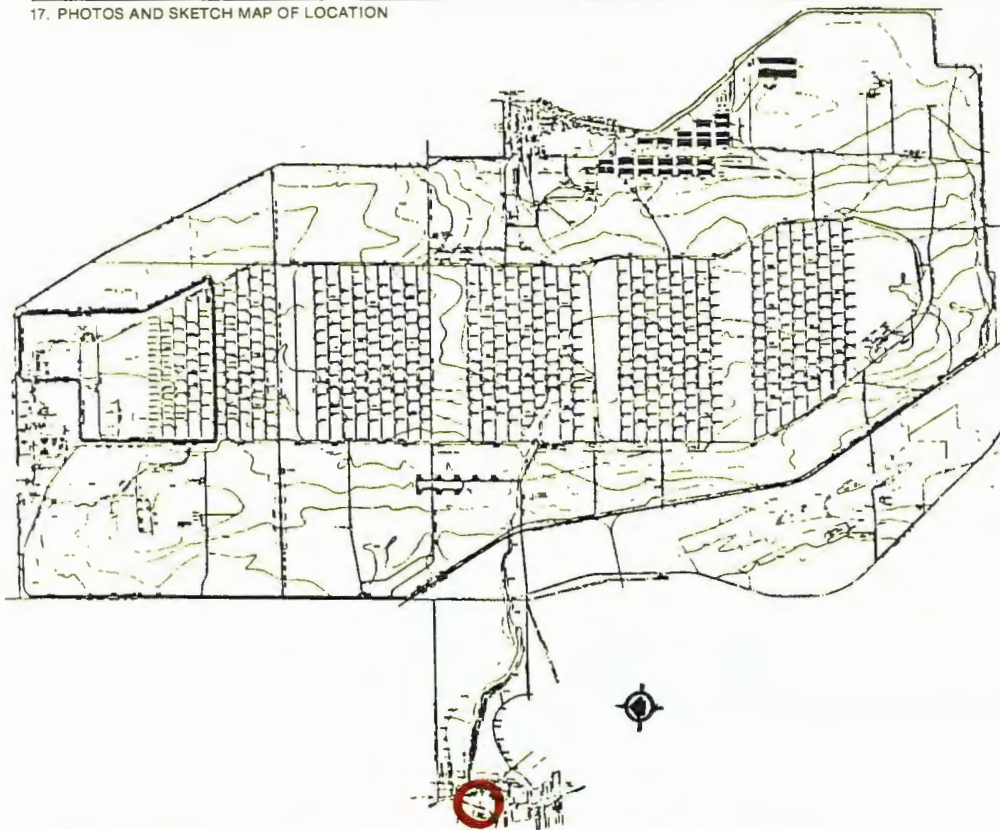
NO

UNKNOWN

16. SIGNIFICANCE

This building contributes to an understanding of the pre-military history of the area and the Seneca Army Depot and its activities since 1957 but has no specific architectural, historical, or technological significance at this time.

17. PHOTOS AND SKETCH MAP OF LOCATION



East & South Elevations
2:6A

18. LOCATED IN AN HISTORIC DISTRICT? YES NO NAME

19. PUBLIC ACCESSIBILITY YES, LIMITED YES, UNLIMITED NO UNKNOWN

20. EXISTING SURVEYS NR NHL HABS HAER-1 HAER NPS STATE COUNTY LOCAL OTHER

21. REFERENCES—HISTORICAL REFERENCES, PERSONAL CONTACTS, AND/OR OTHER

Building Technology, Inc., Historic Properties Report, Seneca Army Depot, 1983.

DARCOM Installation and Activity Brochure, Seneca Army Depot, December 31, 1981.

Seneca Army Depot, Real Property Inventory, March 31, 1982.

Watrous, Hilda R. The County Between the Lakes: A Public History of Seneca County, New York, 1876-1982. Waterloo, New York: K-Mar Press, Inc., 1983.

22. INVENTORIED BY
Barbara Hightower

AFFILIATION
Building Technology, Incorporated

DATE
November 1983

HABS/HAER INVENTORY

U.S. Department of the Interior
National Park Service
Washington, DC 20240

1. SITE I.D. NO

--	--	--	--	--	--	--	--	--	--	--	--	--	--	--	--	--	--	--	--

2. NAME(S) OF STRUCTURE

Building 2415

5. ORIGINAL USE

Residence

7. CLASSIFICATION

Military - Housing

9. RATING

4

10. DATE

unknown
acquired-
1957

3. SITE ADDRESS (STREET & NO)

Seneca Army Depot

6. PRESENT USE

Family Housing

8. UTM ZONE EASTING NORTHING

--	--	--	--	--	--	--	--	--	--	--	--	--	--	--	--	--	--	--	--

11. REGION

Mid-Atl

4. CITY/VICINITY

COUNTY

STATE

SCALE

1:24

1:62.5

QUAD

OTHER

NAME

12. OWNER/ADMIN ADDRESS

U.S. Army DARCOM

13. DESCRIPTION AND BACKGROUND HISTORY INCLUDING CONSTRUCTION DATE(S), PHYSICAL DIMENSIONS, MATERIALS, MAJOR ALTERATIONS, EXTANT EQUIPMENT, AND IMPORTANT BUILDERS, ARCHITECTS, ENGINEERS, ETC.

Concrete block foundation. Wood frame construction clad with vinyl siding. Rectangular 32' x 24' with 16' x 12' and 12' x 10' wings. One story. Gable roof, asbestos shingles. One-over-one-light double hung sash. Wood and glass door, east side. Faces east.

This building is part of a group of houses constructed along the shore of Seneca Lake prior to 1942 when it was acquired by the Navy for use as family housing on the Sampson Naval Training Station. The building was later used as family housing for Sampson Air Force Base and was transferred to the Army in 1957.

14. CONDITION

EXCELLENT

GOOD

FAIR

DETERIORATED

RUINS

15. DANGER OF DEMOLITION?
(SPECIFY THREAT)

YES

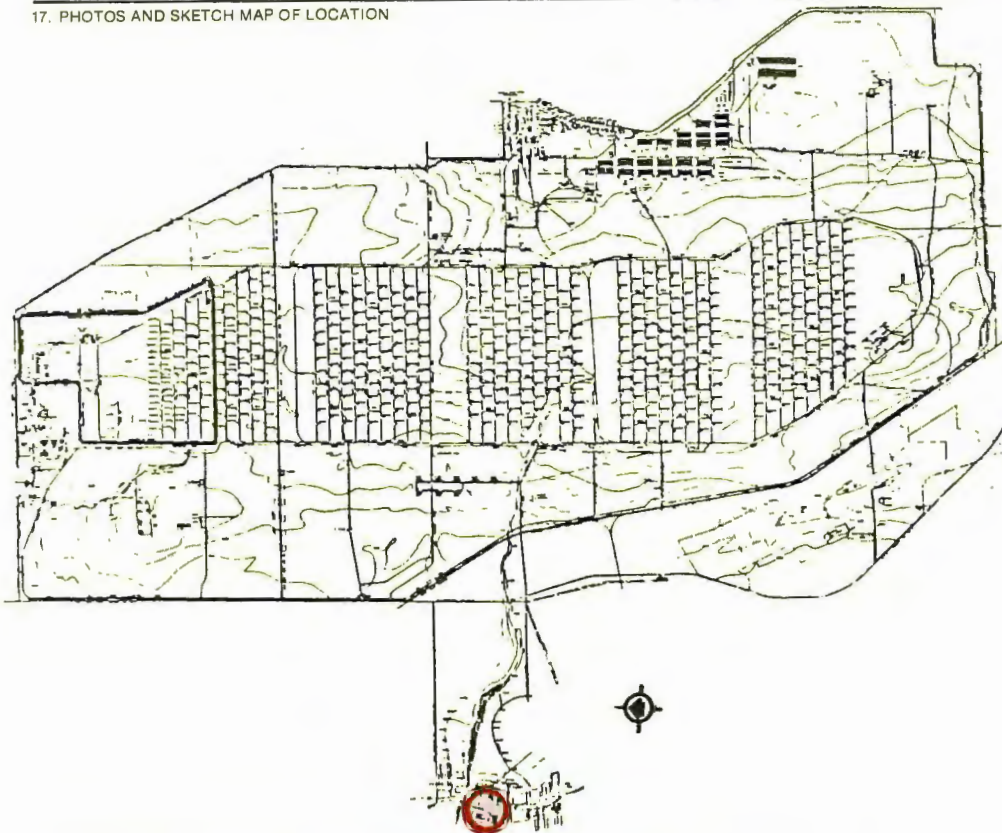
NO

UNKNOWN

16. SIGNIFICANCE

This building contributes to an understanding of the pre-military history of the area and the Seneca Army Depot and its activities since 1957 but has no specific architectural, historical, or technological significance at this time.

17. PHOTOS AND SKETCH MAP OF LOCATION



East Elevation
2:5A

18. LOCATED IN AN HISTORIC DISTRICT? YES NO NAME

19. PUBLIC ACCESSIBILITY YES, LIMITED YES, UNLIMITED NO UNKNOWN

20. EXISTING SURVEYS NR NHL HABS HAER-1 HAER NPS STATE COUNTY LOCAL OTHER

21. REFERENCES—HISTORICAL REFERENCES, PERSONAL CONTACTS, AND/OR OTHER

Building Technology, Inc., Historic Properties Report, Seneca Army Depot, 1983.

DARCOM Installation and Activity Brochure, Seneca Army Depot, December 31, 1981.

Seneca Army Depot, Real Property Inventory, March 31, 1982.

Watrous, Hilda R. The County Between the Lakes: A Public History of Seneca County, New York, 1876-1982. Waterloo, New York: K-Mar Press, Inc., 1983.

22. INVENTORIED BY
Barbara Hightower

AFFILIATION
Building Technology, Incorporated

DATE
November 1983

HABS/HAER INVENTORY

U.S. Department of the Interior
National Park Service
Washington, DC 20240

1. SITE I.D. NO

--	--	--	--	--	--	--	--	--	--

2. NAME(S) OF STRUCTURE

Building 2418

5. ORIGINAL USE

Residence

7. CLASSIFICATION

Military - Housing

9. RATING

4

3. SITE ADDRESS (STREET & NO)

Seneca Army Depot

6. PRESENT USE

Family Housing

10. DATE

unknown
acquired-
1957

4. CITY/VICINITY

COUNTY

STATE

8. UTM ZONE

EASTING

NORTHING

SCALE

1:24

1:62.5

QUAD

OTHER

NAME

11. REGION

Mid-Atl

12. OWNER/ADMIN ADDRESS

U.S. Army DARCOM

13. DESCRIPTION AND BACKGROUND HISTORY INCLUDING CONSTRUCTION DATE(S), PHYSICAL DIMENSIONS, MATERIALS, MAJOR ALTERATIONS, EXTANT EQUIPMENT, AND IMPORTANT BUILDERS, ARCHITECTS, ENGINEERS, ETC.

Concrete block foundation. Wood frame construction clad with clapboarding. Rectangular 41' x 20'. One story. Intersecting gable roofs, asbestos shingles. One-over-one-light double hung sash. Wood and glass door, east side. Faces east.

This building is part of a group of houses constructed along the shore of Seneca Lake prior to 1942 when it was acquired by the Navy for use as family housing on the Sampson Naval Training Station. The building was later used as family housing for Sampson Air Force Base and was transferred to the Army in 1957.

14. CONDITION

EXCELLENT

GOOD

FAIR

DETERIORATED

RUINS

15. DANGER OF DEMOLITION?
(SPECIFY THREAT)

YES

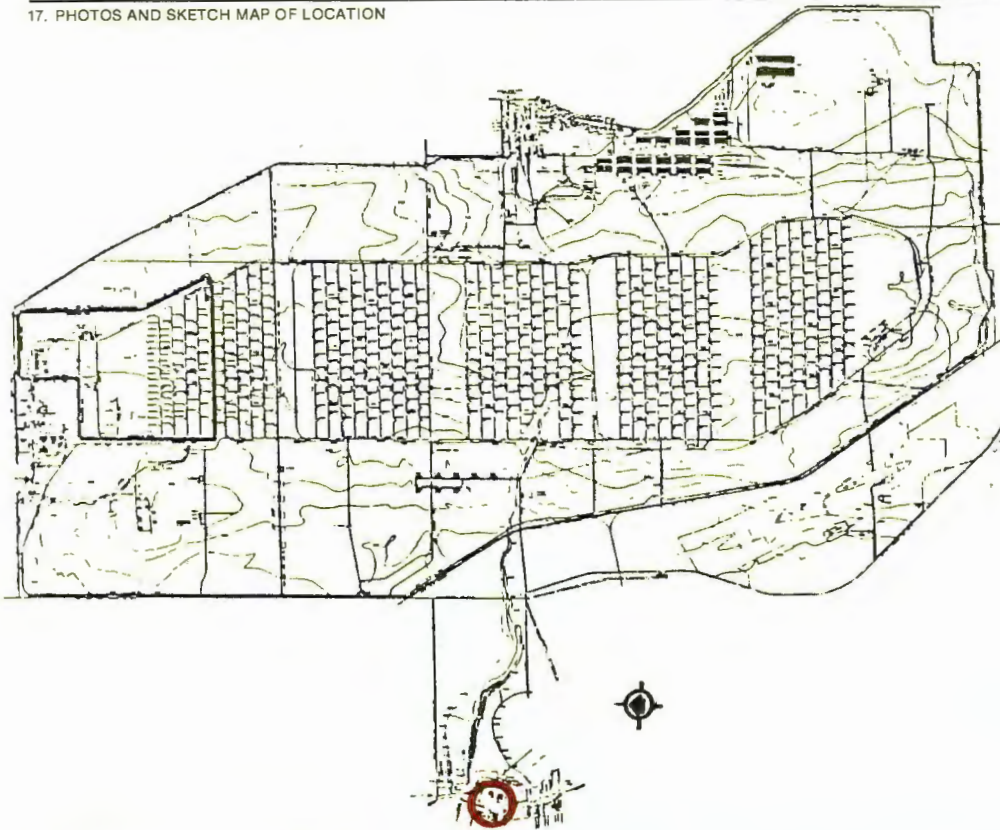
NO

UNKNOWN

16. SIGNIFICANCE

This building contributes to an understanding of the pre-military history of the area and the Seneca Army Depot and its activities since 1957 but has no specific architectural, historical, or technological significance at this time.

17. PHOTOS AND SKETCH MAP OF LOCATION



East Elevation
2:4A

18. LOCATED IN AN HISTORIC DISTRICT? YES NO NAME

19. PUBLIC ACCESSIBILITY YES, LIMITED YES, UNLIMITED NO UNKNOWN

20. EXISTING SURVEYS NR NHL HABS HAER-1 HAER NPS STATE COUNTY LOCAL OTHER

21. REFERENCES—HISTORICAL REFERENCES, PERSONAL CONTACTS, AND/OR OTHER

Building Technology, Inc., Historic Properties Report, Seneca Army Depot, 1983.

DARCOM Installation and Activity Brochure, Seneca Army Depot, December 31, 1981.

Seneca Army Depot, Real Property Inventory, March 31, 1982.

Watrous, Hilda R. The County Between the Lakes: A Public History of Seneca County, New York, 1876-1982. Waterloo, New York: K-Mar Press, Inc., 1983.

22. INVENTORIED BY **Barbara Hightower** AFFILIATION **Building Technology, Incorporated** DATE **November 1983**

HABS/HAER INVENTORY

U.S. Department of the Interior
National Park Service
Washington, DC 20240

1. SITE I.D. NO

--	--	--	--	--	--	--	--	--	--

2. NAME(S) OF STRUCTURE

Building 2419

5. ORIGINAL USE

Residence

7. CLASSIFICATION

Military - Housing

9. RATING

4

3. SITE ADDRESS (STREET & NO)

Seneca Army Depot

6. PRESENT USE

Family Housing

10. DATE

unknown
acquired-
1957

11. REGION

Mid-Atl

4. CITY/VICINITY

COUNTY

STATE

8. UTM ZONE

EASTING

NORTHING

SCALE

1:24

1:62.5

QUAD

OTHER

NAME

12. OWNER/ADMIN ADDRESS

U.S. Army DARCOM

13. DESCRIPTION AND BACKGROUND HISTORY INCLUDING CONSTRUCTION DATE(S), PHYSICAL DIMENSIONS, MATERIALS, MAJOR ALTERATIONS, EXTANT EQUIPMENT, AND IMPORTANT BUILDERS, ARCHITECTS, ENGINEERS, ETC.

Concrete block foundation. Wood frame construction clad with vinyl siding. Rectangular, 20' x 24' with a 4' x 6' offset and a 6' x 6' wing. Two-story main block and one-story wing. Gable roof, asbestos shingles. One-over-one-light and six-over-six-light double hung sash. Wood and glass door, south side. Ridgeline oriented east-west.

This building is part of a group of houses constructed along the shore of Seneca Lake prior to 1942 when it was acquired by the Navy for use as family housing on the Sampson Naval Training Station. The building was later used as family housing for Sampson Air Force Base and was transferred to the Army in 1957.

14. CONDITION

EXCELLENT

GOOD

FAIR

DETERIORATED

RUINS

15. DANGER OF DEMOLITION?
(SPECIFY THREAT)

YES

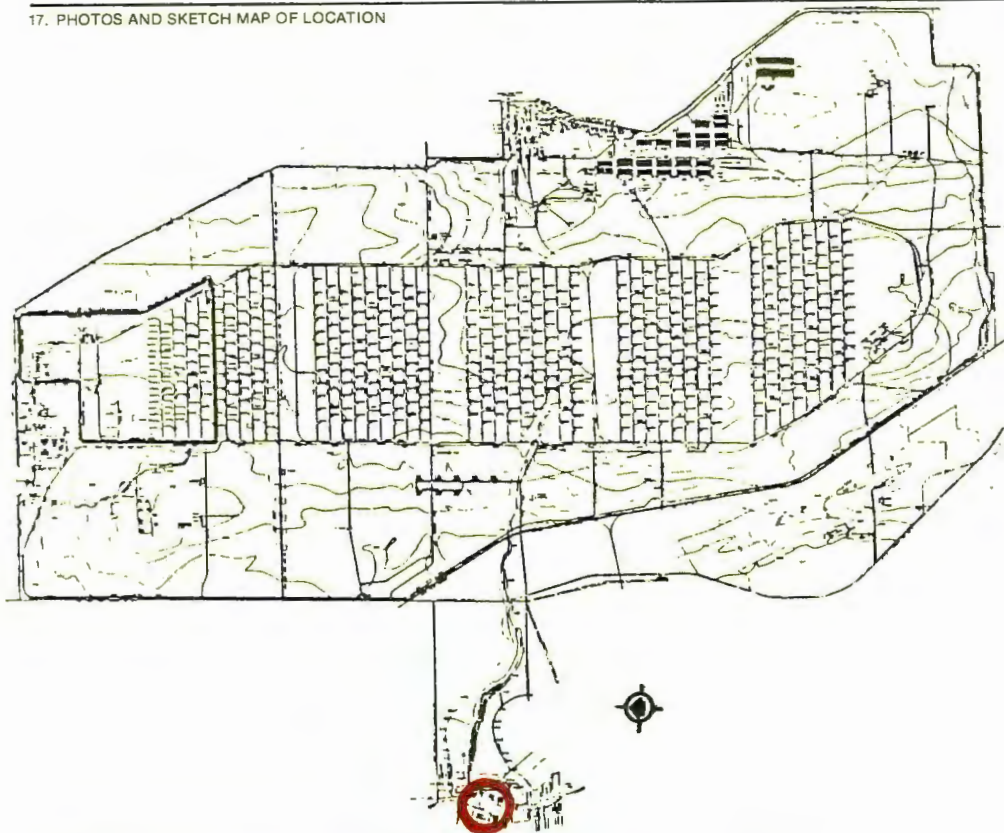
NO

UNKNOWN

16. SIGNIFICANCE

This building contributes to an understanding of the pre-military history of the area and the Seneca Army Depot and its activities since 1957 but has no specific architectural, historical, or technological significance at this time.

17. PHOTOS AND SKETCH MAP OF LOCATION



East & South Elevations
2:2A



East & North Elevations
2:3A

18. LOCATED IN AN HISTORIC DISTRICT? YES NO NAME

19. PUBLIC ACCESSIBILITY YES, LIMITED YES, UNLIMITED NO UNKNOWN

20. EXISTING SURVEYS NR NHL HABS HAER-1 HAER NPS STATE COUNTY LOCAL OTHER

21. REFERENCES—HISTORICAL REFERENCES, PERSONAL CONTACTS, AND/OR OTHER

Building Technology, Inc., Historic Properties Report, Seneca Army Depot, 1983.

DARCOM Installation and Activity Brochure, Seneca Army Depot, December 31, 1981.

Seneca Army Depot, Real Property Inventory, March 31, 1982.

Watrous, Hilda R. The County Between the Lakes: A Public History of Seneca County, New York, 1876-1982. Waterloo, New York: K-Mar Press, Inc., 1983.

22. INVENTORIED BY
Barbara Hightower

AFFILIATION
Building Technology, Incorporated

DATE
November 1983

HABS/HAER INVENTORY

U.S. Department of the Interior
National Park Service
Washington, DC 20240

1. SITE I.D. NO

--	--	--	--	--	--	--	--	--	--

2. NAME(S) OF STRUCTURE

Building 2421

5. ORIGINAL USE

Residence

7. CLASSIFICATION

Military - Housing

9. RATING

4

3. SITE ADDRESS (STREET & NO)

Seneca Army Depot

6. PRESENT USE

Family Housing

10. DATE

unknown
acquired-
1957

11. REGION

Mid-Atl

4. CITY/VICINITY

COUNTY

STATE

SCALE

1:24

1:62.5

QUAD

OTHER

NAME

12. OWNER/ADMIN ADDRESS

U.S. Army DARCOM

13. DESCRIPTION AND BACKGROUND HISTORY INCLUDING CONSTRUCTION DATE(S), PHYSICAL DIMENSIONS, MATERIALS, MAJOR ALTERATIONS, EXTANT EQUIPMENT, AND IMPORTANT BUILDERS, ARCHITECTS, ENGINEERS, ETC.

Concrete foundation. Wood frame construction clad with vinyl siding. Rectangular, 34' x 24' with an 8' x 11' offset. One-and-a-half stories. Gable roof with shed roof dormers, asbestos shingles. One-over-one-light double hung sash and six-over-one-light double hung sash. Wood and glass door, east side. Faces east.

This building is part of a group of houses constructed along the shore of Seneca Lake prior to 1942 when it was acquired by the Navy for use as family housing on the Sampson Naval Training Station. The building was later used as family housing for Sampson Air Force Base and was transferred to the Army in 1957.

14. CONDITION

EXCELLENT

GOOD

FAIR

DETERIORATED

RUINS

15. DANGER OF DEMOLITION?
(SPECIFY THREAT)

YES

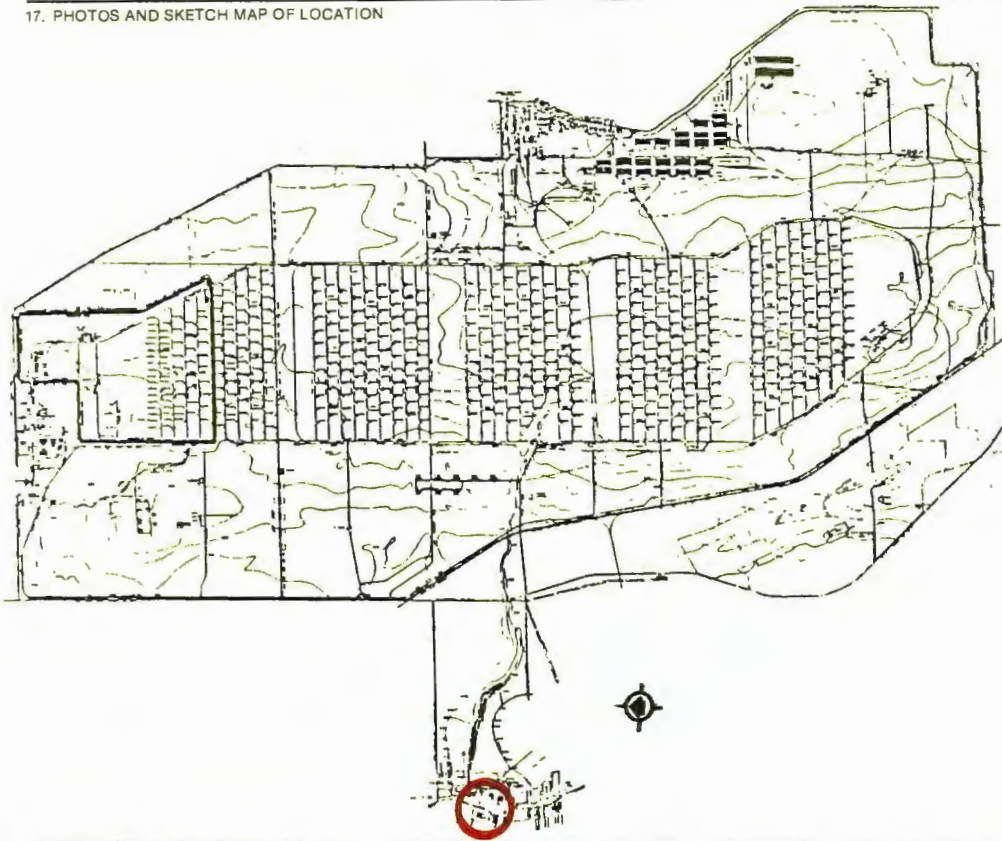
NO

UNKNOWN

16. SIGNIFICANCE

This building contributes to an understanding of the pre-military history of the area and the Seneca Army Depot and its activities since 1957 but has no specific architectural, historical, or technological significance at this time.

17. PHOTOS AND SKETCH MAP OF LOCATION



East Elevation
2:2A

18. LOCATED IN AN HISTORIC DISTRICT? YES NO NAME

19. PUBLIC ACCESSIBILITY YES, LIMITED YES, UNLIMITED NO UNKNOWN

20. EXISTING SURVEYS NR NHL HABS HAER-1 HAER NPS STATE COUNTY LOCAL OTHER

21. REFERENCES—HISTORICAL REFERENCES, PERSONAL CONTACTS, AND/OR OTHER

Building Technology, Inc., Historic Properties Report, Seneca Army Depot, 1983.

DARCOM Installation and Activity Brochure, Seneca Army Depot, December 31, 1981.

Seneca Army Depot, Real Property Inventory, March 31, 1982.

Watrous, Hilda R. The County Between the Lakes: A Public History of Seneca County, New York, 1876-1982. Waterloo, New York: K-Mar Press, Inc., 1983.

22. INVENTORIED BY
Barbara Hightower

AFFILIATION
Building Technology, Incorporated

DATE
November 1983

HABS/HAER INVENTORY

U.S. Department of the Interior
National Park Service
Washington, DC 20240

1. SITE I.D. NO	<table border="1" style="width: 100%; height: 20px;"> <tr> <td style="width: 10%;"></td><td style="width: 10%;"></td><td style="width: 10%;"></td><td style="width: 10%;"></td><td style="width: 10%;"></td><td style="width: 10%;"></td><td style="width: 10%;"></td><td style="width: 10%;"></td><td style="width: 10%;"></td><td style="width: 10%;"></td> </tr> </table>														
2. NAME(S) OF STRUCTURE		5. ORIGINAL USE	7. CLASSIFICATION			9. RATING									
Building 2423		Residence	Military - Housing			4									
3. SITE ADDRESS (STREET & NO)		6. PRESENT USE				10. DATE									
Seneca Army Depot		Family Housing				unknown acquired- 1957									
4. CITY/VICINITY		8. UTM ZONE		EASTING		11. REGION									
	COUNTY					Mid-Atl									
	STATE	SCALE		NORTHING											
		1:24		1:62.5											
12. OWNER/ADMIN ADDRESS		OTHER		QUAD											
U.S. Army DARCOM				NAME											

13. DESCRIPTION AND BACKGROUND HISTORY INCLUDING CONSTRUCTION DATE(S), PHYSICAL DIMENSIONS, MATERIALS, MAJOR ALTERATIONS, EXTANT EQUIPMENT, AND IMPORTANT BUILDERS, ARCHITECTS, ENGINEERS, ETC.

Concrete foundation. Wood frame construction clad with vinyl siding. Rectangular 32' x 30' with a 6' x 4' offset and a 6' x 7' wing. Two story and one story on the south. Gable roof, asbestos shingles. One-over-one-light double hung sash. Wood and glass door, south side. Faces east.

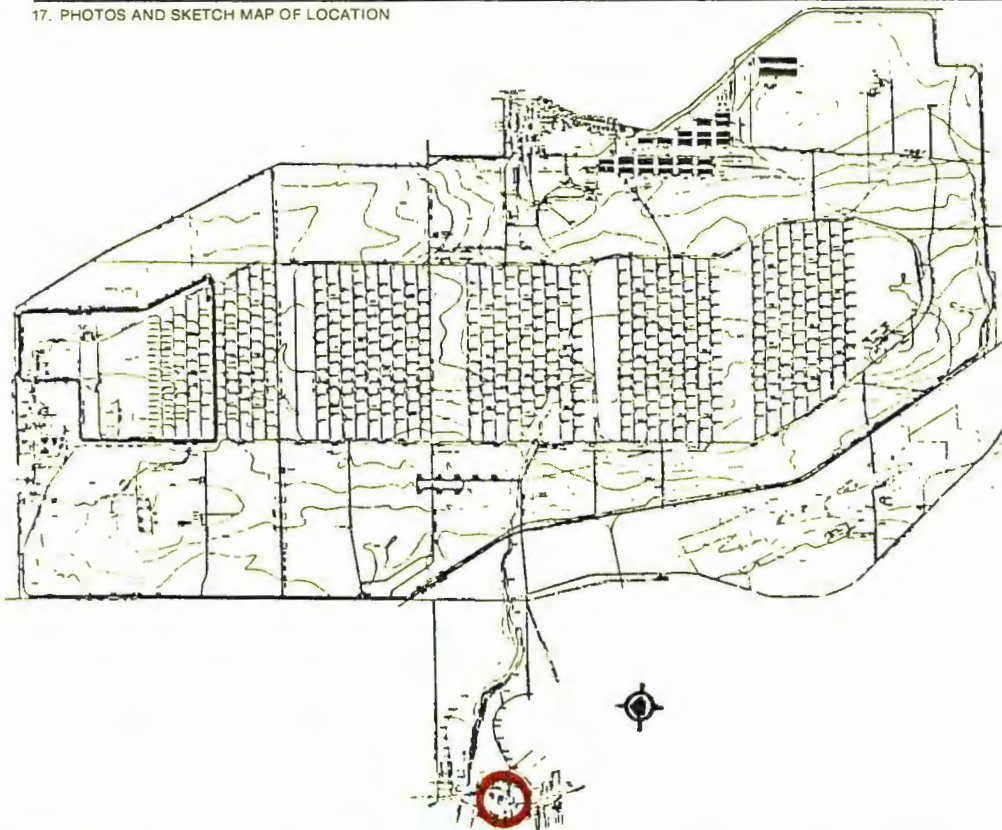
This building is part of a group of houses constructed along the shore of Seneca Lake prior to 1942 when it was acquired by the Navy for use as family housing on the Sampson Naval Training Station. The building was later used as family housing for Sampson Air Force Base and was transferred to the Army in 1957.

14. CONDITION	<input type="checkbox"/> EXCELLENT	<input checked="" type="checkbox"/> GOOD	<input type="checkbox"/> FAIR	<input type="checkbox"/> DETERIORATED	<input type="checkbox"/> RUINS	15. DANGER OF DEMOLITION? (SPECIFY THREAT)	<input type="checkbox"/> YES	<input checked="" type="checkbox"/> NO	<input type="checkbox"/> UNKNOWN
---------------	------------------------------------	--	-------------------------------	---------------------------------------	--------------------------------	---	------------------------------	--	----------------------------------

16. SIGNIFICANCE

This building contributes to an understanding of the pre-military history of the area and the Seneca Army Depot and its activities since 1957 but has no specific architectural, historical, or technological significance at this time.

17. PHOTOS AND SKETCH MAP OF LOCATION



East & South Elevations
1:37

18. LOCATED IN AN HISTORIC DISTRICT? YES NO NAME

19. PUBLIC ACCESSIBILITY YES, LIMITED YES, UNLIMITED NO UNKNOWN

20. EXISTING SURVEYS NR NHL HABS HAER-1 HAER NPS STATE COUNTY LOCAL OTHER

21. REFERENCES—HISTORICAL REFERENCES, PERSONAL CONTACTS, AND/OR OTHER

Building Technology, Inc., Historic Properties Report, Seneca Army Depot, 1983.

DARCOM Installation and Activity Brochure, Seneca Army Depot, December 31, 1981.

Seneca Army Depot, Real Property Inventory, March 31, 1982.

Watrous, Hilda R. The County Between the Lakes: A Public History of Seneca County, New York, 1876-1982. Waterloo, New York: K-Mar Press, Inc., 1983.

22. INVENTORIED BY Barbara Hightower	AFFILIATION Building Technology, Incorporated	DATE November 1983
---	--	-----------------------

HABS/HAER INVENTORY

U.S. Department of the Interior
National Park Service
Washington, DC 20240

1. SITE I.D. NO

--	--	--	--	--	--	--	--	--	--	--	--	--	--	--	--	--	--	--	--

2. NAME(S) OF STRUCTURE

Building 2425

5. ORIGINAL USE

Residence

7. CLASSIFICATION

Military - Housing

9. RATING

4

10. DATE

unknown
acquired-
1957

3. SITE ADDRESS (STREET & NO)

Seneca Army Depot

6. PRESENT USE

Family Housing

8.	UTM ZONE	EASTING	NORTHING

11. REGION

Mid-Atl

4. CITY/VICINITY

COUNTY

STATE

SCALE

1:24

1:62.5

QUAD

OTHER:

NAME

12. OWNER/ADMIN ADDRESS

U.S. Army DARCOM

13. DESCRIPTION AND BACKGROUND HISTORY INCLUDING CONSTRUCTION DATE(S), PHYSICAL DIMENSIONS, MATERIALS, MAJOR ALTERATIONS, EXTANT EQUIPMENT, AND IMPORTANT BUILDERS, ARCHITECTS, ENGINEERS, ETC.

Concrete block foundation. Wood frame construction clad with vinyl siding. L-shaped, 41' x 26' with an offset of 6' x 6'. One story. Intersecting gable roof, asbestos shingles. One-over-one-light double hung sash. Wood and glass door, north side. Faces east.

This building is part of a group of houses constructed along the shore of Seneca Lake prior to 1942 when it was acquired by the Navy for use as family housing on the Sampson Naval Training Station. The building was later used as family housing for Sampson Air Force Base and was transferred to the Army in 1957.

14. CONDITION

EXCELLENT

GOOD

FAIR

DETERIORATED

RUINS

15. DANGER OF DEMOLITION?
(SPECIFY THREAT)

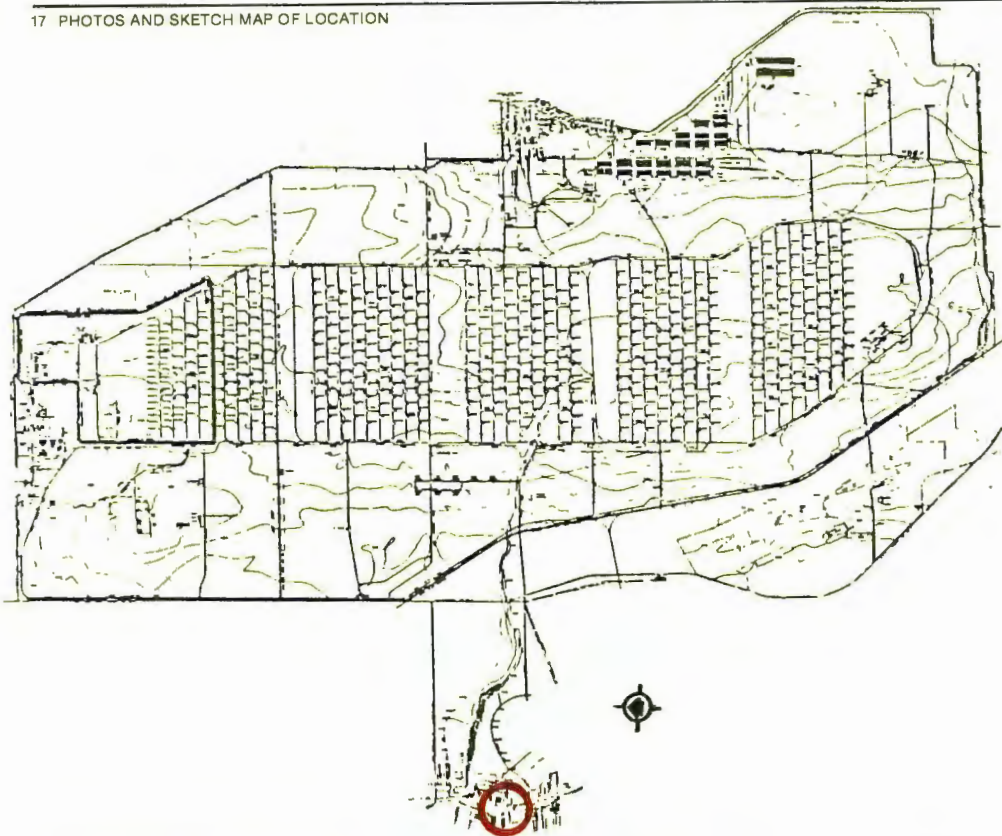
YES

NO

UNKNOWN

16. SIGNIFICANCE

This building contributes to an understanding of the pre-military history of the area and the Seneca Army Depot and its activities since 1957 but has no specific architectural, historical, or technological significance at this time.



East Elevation
1:36

18. LOCATED IN AN HISTORIC DISTRICT? YES NO NAME

19. PUBLIC ACCESSIBILITY YES, LIMITED YES, UNLIMITED
 NO UNKNOWN

20. EXISTING SURVEYS NR NHL HABS HAER-1 HAER NPS STATE
 COUNTY LOCAL OTHER

21. REFERENCES—HISTORICAL REFERENCES, PERSONAL CONTACTS, AND/OR OTHER

Building Technology, Inc., Historic Properties Report, Seneca Army Depot, 1983.

DARCOM Installation and Activity Brochure, Seneca Army Depot, December 31, 1981.

Seneca Army Depot, Real Property Inventory, March 31, 1982.

Watrous, Hilda R. The County Between the Lakes: A Public History of Seneca County, New York, 1876-1982. Waterloo, New York: K-Mar Press, Inc., 1983.

22. INVENTORIED BY
Barbara Hightower

AFFILIATION
Building Technology, Incorporated

DATE
November 1983

HABS/HAER INVENTORY

U.S. Department of the Interior
National Park Service
Washington, DC 20240

1. SITE I.D. NO

--	--	--	--	--	--	--	--

2. NAME(S) OF STRUCTURE

Building 2426

5. ORIGINAL USE

Residence

7. CLASSIFICATION

Military - Housing

9. RATING

4

3. SITE ADDRESS (STREET & NO)

Seneca Army Depot

6. PRESENT USE

Family Housing

10. DATE

unknown
acquired-
1957

11. REGION

Mid-Atl

4. CITY/VICINITY

COUNTY

STATE

8. SCALE

1:24

1:62.5

QUAD

OTHER

NAME

12. OWNER/ADMIN ADDRESS

U.S. Army DARCOM

13. DESCRIPTION AND BACKGROUND HISTORY INCLUDING CONSTRUCTION DATE(S), PHYSICAL DIMENSIONS, MATERIALS, MAJOR ALTERATIONS, EXTANT EQUIPMENT, AND IMPORTANT BUILDERS, ARCHITECTS, ENGINEERS, ETC.

Concrete block foundation. Wood frame construction clad with vinyl siding. Rectangular, 22' x 45'. One story. Gable roof, asbestos shingles. Six-over-six-light double hung sash. Wood and glass door, north side. Faces north.

This building is part of a group of houses constructed along the shore of Seneca Lake prior to 1942 when it was acquired by the Navy for use as family housing on the Sampson Naval Training Station. The building was later used as family housing for Sampson Air Force Base and was transferred to the Army in 1957.

14. CONDITION

EXCELLENT

GOOD

FAIR

DETERIORATED

RUINS

15. DANGER OF DEMOLITION?
(SPECIFY THREAT)

YES

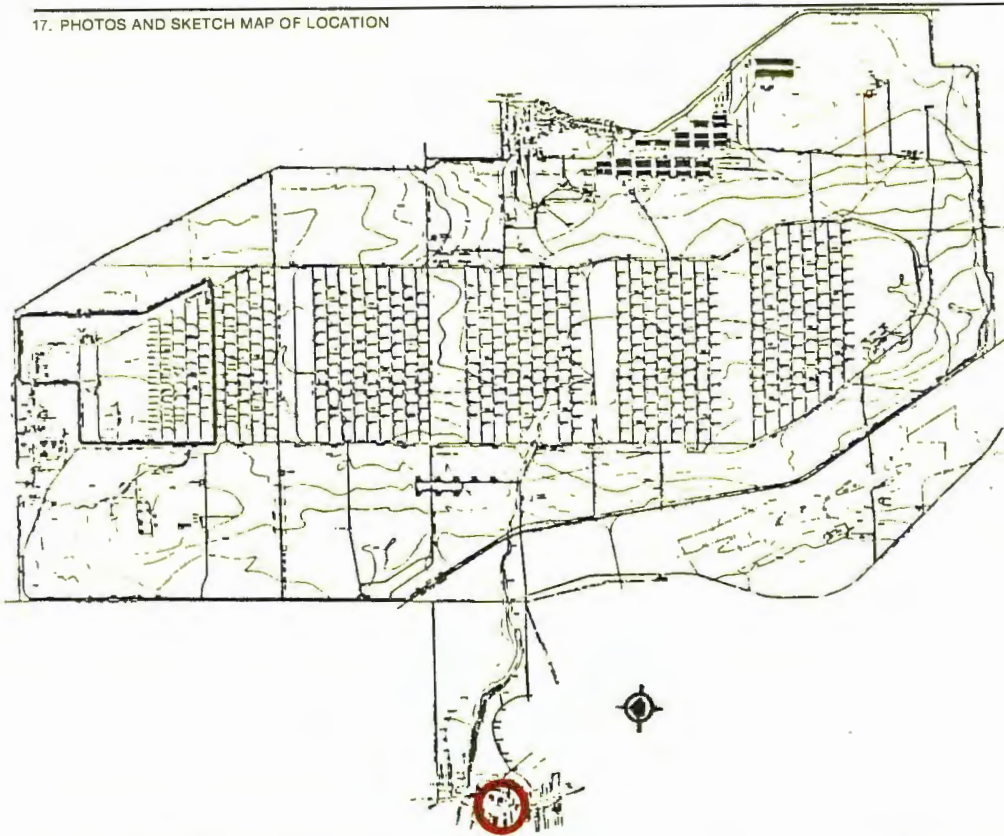
NO

UNKNOWN

16. SIGNIFICANCE

This building contributes to an understanding of the pre-military history of the area and the Seneca Army Depot and its activities since 1957 but has no specific architectural, historical, or technological significance at this time.

17. PHOTOS AND SKETCH MAP OF LOCATION



East & South Elevations
1:35

18. LOCATED IN AN HISTORIC DISTRICT? YES NO NAME

19. PUBLIC ACCESSIBILITY YES, LIMITED YES, UNLIMITED NO UNKNOWN

20. EXISTING SURVEYS NR NHL HABS HAER-1 HAER NPS STATE COUNTY LOCAL OTHER

21. REFERENCES—HISTORICAL REFERENCES, PERSONAL CONTACTS, AND/OR OTHER

Building Technology, Inc., Historic Properties Report, Seneca Army Depot, 1983.

DARCOM Installation and Activity Brochure, Seneca Army Depot, December 31, 1981.

Seneca Army Depot, Real Property Inventory, March 31, 1982.

Watrous, Hilda R. The County Between the Lakes: A Public History of Seneca County, New York, 1876-1982. Waterloo, New York: K-Mar Press, Inc., 1983.

22. INVENTORIED BY
Barbara Hightower

AFFILIATION
Building Technology, Incorporated

DATE
November 1983

HABS/HAER INVENTORY

U.S. Department of the Interior
National Park Service
Washington, DC 20240

1. SITE I.D. NO

--	--	--	--	--	--	--	--

2. NAME(S) OF STRUCTURE

Building 2427

5. ORIGINAL USE

Residence

7. CLASSIFICATION

Military - Housing

9. RATING

4

3. SITE ADDRESS (STREET & NO)

Seneca Army Depot

6. PRESENT USE

Family Housing

10. DATE

unknown
acquired-
1957

11. REGION

Mid-Atl

4. CITY/VICINITY

COUNTY

STATE

8. UTM ZONE

EASTING

NORTHING

SCALE

1:24

1:62.5

QUAD

OTHER

NAME

12. OWNER/ADMIN ADDRESS

U.S. Army DARCOM

13. DESCRIPTION AND BACKGROUND HISTORY INCLUDING CONSTRUCTION DATE(S), PHYSICAL DIMENSIONS, MATERIALS, MAJOR ALTERATIONS, EXANT EQUIPMENT, AND IMPORTANT BUILDERS, ARCHITECTS, ENGINEERS, ETC.

Concrete block foundation. Wood frame construction clad with vinyl siding. Rectangular, 31' x 18' with a 4' x 6' offset. One story. Intersecting gable roof, asbestos shingles. Six-over-six-light double hung sash. Wood and glass door, north side. Faces east.

This building is part of a group of houses constructed along the shore of Seneca Lake prior to 1942 when it was acquired by the Navy for use as family housing on the Sampson Naval Training Station. The building was later used as family housing for Sampson Air Force Base and was transferred to the Army in 1957.

14. CONDITION

EXCELLENT

GOOD

FAIR

DETERIORATED

RUINS

15. DANGER OF DEMOLITION?
(SPECIFY THREAT)

YES

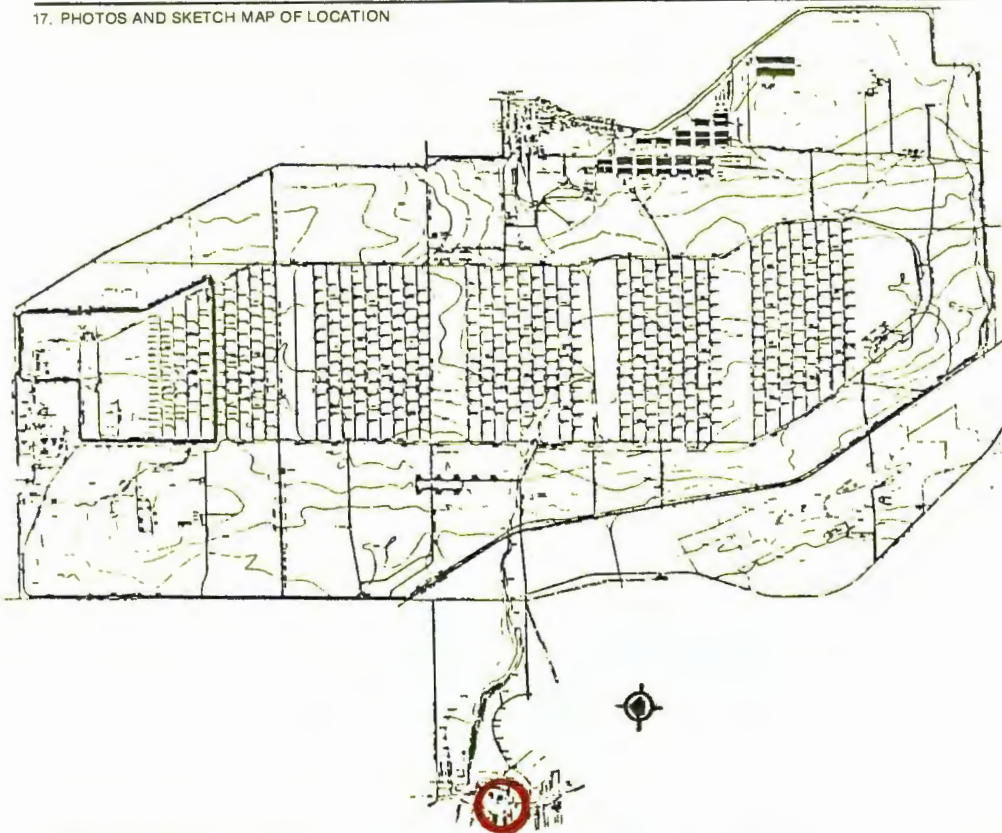
NO

UNKNOWN

16. SIGNIFICANCE

This building contributes to an understanding of the pre-military history of the area and the Seneca Army Depot and its activities since 1957 but has no specific architectural, historical, or technological significance at this time.

17. PHOTOS AND SKETCH MAP OF LOCATION



East Elevation
1:34

18. LOCATED IN AN HISTORIC DISTRICT? YES NO NAME

19. PUBLIC ACCESSIBILITY YES, LIMITED YES, UNLIMITED NO UNKNOWN

20. EXISTING SURVEYS NR NHL HABS HAER-1 HAER NPS STATE COUNTY LOCAL OTHER

21. REFERENCES—HISTORICAL REFERENCES, PERSONAL CONTACTS, AND/OR OTHER

Building Technology, Inc., Historic Properties Report, Seneca Army Depot, 1983.

DARCOM Installation and Activity Brochure, Seneca Army Depot, December 31, 1981.

Seneca Army Depot, Real Property Inventory, March 31, 1982.

Watrous, Hilda R. The County Between the Lakes: A Public History of Seneca County, New York, 1876-1982. Waterloo, New York: K-Mar Press, Inc., 1983.

22. INVENTORIED BY
Barbara Hightower

AFFILIATION
Building Technology, Incorporated

DATE
November 1983

HABS/HAER INVENTORY

U.S. Department of the Interior
National Park Service
Washington, DC 20240

1. SITE I.D. NO

--	--	--	--	--	--	--	--	--	--	--	--	--	--	--	--	--	--	--	--

2. NAME(S) OF STRUCTURE

Building 2429

5. ORIGINAL USE

Residence

7. CLASSIFICATION

Military - Housing

9. RATING

4

3. SITE ADDRESS (STREET & NO)

Seneca Army Depot

6. PRESENT USE

Family Housing

10. DATE

unknown
acquired-
1957

11. REGION

Mid-Atl

4. CITY/VICINITY

COUNTY

STATE

8. UTM ZONE

EASTING

NORTHING

SCALE

1:24

1:62.5

QUAD

OTHER

NAME

12. OWNER/ADMIN ADDRESS

U.S. Army DARCOM

13. DESCRIPTION AND BACKGROUND HISTORY INCLUDING CONSTRUCTION DATE(S), PHYSICAL DIMENSIONS, MATERIALS, MAJOR ALTERATIONS, EXTANT EQUIPMENT, AND IMPORTANT BUILDERS, ARCHITECTS, ENGINEERS, ETC.

Concrete block foundation. Wood frame construction clad with vinyl siding. Rectangular, 22' x 11' One story. Gable roof, asbestos shingles. One-over-one-light double hung sash. Wood and glass doors, east and south sides. Faces east.

This building is part of a group of houses constructed along the shore of Seneca Lake prior to 1942 when it was acquired by the Navy for use as family housing on the Sampson Naval Training Station. The building was later used as family housing for Sampson Air Force Base and was transferred to the Army in 1957.

14. CONDITION

EXCELLENT

GOOD

FAIR

DETERIORATED

RUINS

15. DANGER OF DEMOLITION?
(SPECIFY THREAT)

YES

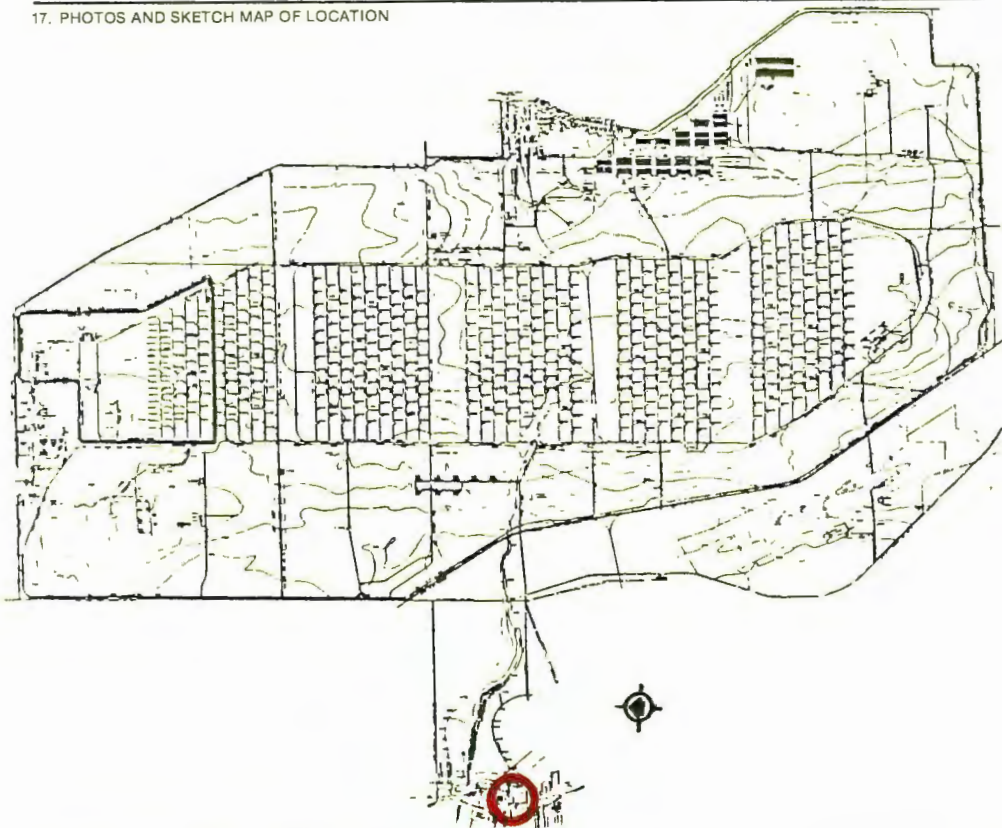
NO

UNKNOWN

16. SIGNIFICANCE

This building contributes to an understanding of the pre-military history of the area and the Seneca Army Depot and its activities since 1957 but has no specific architectural, historical, or technological significance at this time.

17. PHOTOS AND SKETCH MAP OF LOCATION



East Elevation

18. LOCATED IN AN HISTORIC DISTRICT? YES NO NAME

19. PUBLIC ACCESSIBILITY YES, LIMITED YES, UNLIMITED NO UNKNOWN

20. EXISTING SURVEYS NR NHL HABS HAER-1 HAER NPS STATE COUNTY LOCAL OTHER

21. REFERENCES—HISTORICAL REFERENCES, PERSONAL CONTACTS, AND/OR OTHER

Building Technology, Inc., Historic Properties Report, Seneca Army Depot, 1983.

DARCOM Installation and Activity Brochure, Seneca Army Depot, December 31, 1981.

Seneca Army Depot, Real Property Inventory, March 31, 1982.

Watrous, Hilda R. The County Between the Lakes: A Public History of Seneca County, New York, 1876-1982. Waterloo, New York: K-Mar Press, Inc., 1983.

22. INVENTORIED BY **Barbara Hightower** AFFILIATION **Building Technology, Incorporated** DATE **November 1983**

HABS/HAER INVENTORY

U.S. Department of the Interior
National Park Service
Washington, DC 20240

1. SITE I.D. NO

--	--	--	--	--	--	--	--	--	--	--	--	--	--	--	--	--	--	--	--

2. NAME(S) OF STRUCTURE

Building 2432

5. ORIGINAL USE

Residence

7. CLASSIFICATION

Military - Housing

9. RATING

4

3. SITE ADDRESS (STREET & NO)

Seneca Army Depot

6. PRESENT USE

Family Housing

10. DATE

unknown
acquired-
1957

11. REGION

Mid-Atl

4. CITY/VICINITY

COUNTY

STATE

8. UTM ZONE

EASTING

NORTHING

SCALE

1:24

1:62.5

QUAD

OTHER

NAME

12. OWNER/ADMIN ADDRESS

U.S. Army DARCOM

13. DESCRIPTION AND BACKGROUND HISTORY INCLUDING CONSTRUCTION DATE(S), PHYSICAL DIMENSIONS, MATERIALS, MAJOR ALTERATIONS, EXTANT EQUIPMENT, AND IMPORTANT BUILDERS, ARCHITECTS, ENGINEERS, ETC.

Concrete block foundation. Wood frame construction clad with vinyl siding. Rectangular, 33' x 29' with a 10' x 12' offset. Two-story main block with one-story offset. Gable roof, asbestos shingles. One-over-one-light double hung sash. Wood and glass door, east side. Faces east.

This building is part of a group of houses constructed along the shore of Seneca Lake prior to 1942 when it was acquired by the Navy for use as family housing on the Sampson Naval Training Station. The building was later used as family housing for Sampson Air Force Base and was transferred to the Army in 1957.

14. CONDITION

EXCELLENT

GOOD

FAIR

DETERIORATED

RUINS

15. DANGER OF DEMOLITION?
(SPECIFY THREAT)

YES

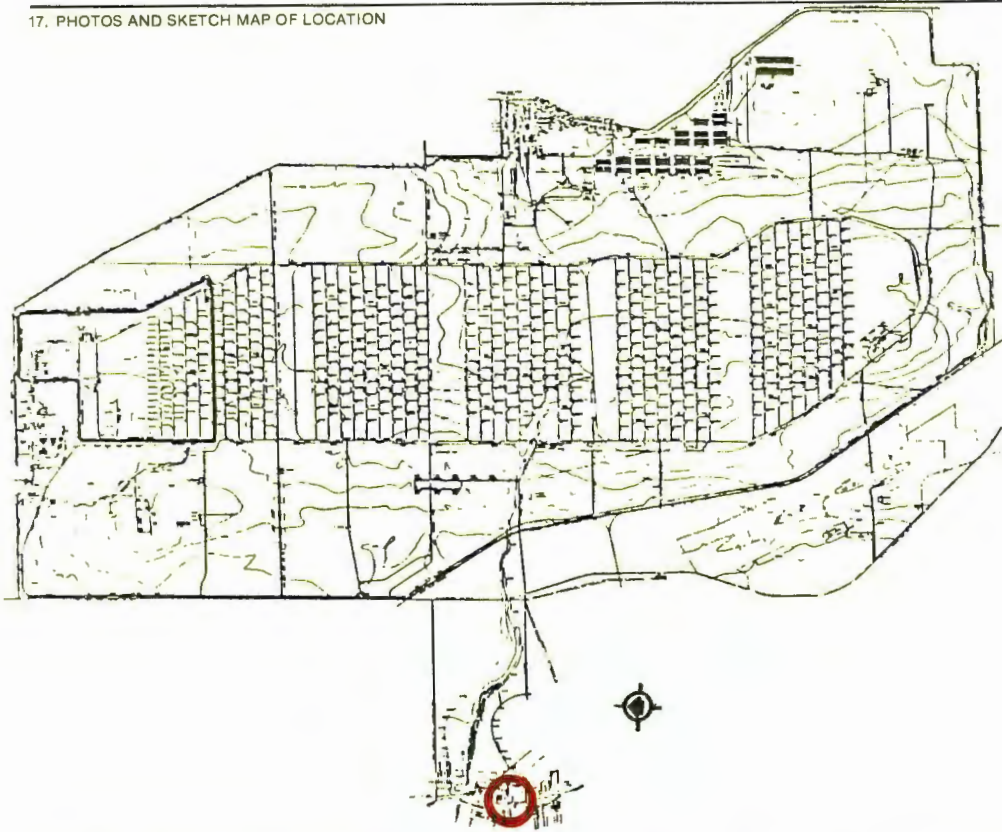
NO

UNKNOWN

16. SIGNIFICANCE

This building contributes to an understanding of the pre-military history of the area and the Seneca Army Depot and its activities since 1957 but has no specific architectural, historical, or technological significance at this time.

17. PHOTOS AND SKETCH MAP OF LOCATION



East Elevation
1:32

18. LOCATED IN AN HISTORIC DISTRICT? YES NO NAME

19. PUBLIC ACCESSIBILITY YES, LIMITED YES, UNLIMITED NO UNKNOWN

20. EXISTING SURVEYS NR NHL HABS HAER-1 HAER NPS STATE COUNTY LOCAL OTHER

21. REFERENCES—HISTORICAL REFERENCES, PERSONAL CONTACTS, AND/OR OTHER

Building Technology, Inc., Historic Properties Report, Seneca Army Depot, 1983.

DARCOM Installation and Activity Brochure, Seneca Army Depot, December 31, 1981.

Seneca Army Depot, Real Property Inventory, March 31, 1982.

Watrous, Hilda R. The County Between the Lakes: A Public History of Seneca County, New York, 1876-1982. Waterloo, New York: K-Mar Press, Inc., 1983.

22. INVENTORIED BY
Barbara Hightower

AFFILIATION
Building Technology, Incorporated

DATE
November 1983

HABS/HAER INVENTORY

U.S. Department of the Interior
National Park Service
Washington, DC 20240

1. SITE I.D. NO

--	--	--	--	--	--	--	--	--	--

2. NAME(S) OF STRUCTURE

Building 2437

5. ORIGINAL USE

Residence

7. CLASSIFICATION

Military - Housing

9. RATING

4

3. SITE ADDRESS (STREET & NO)

Seneca Army Depot

6. PRESENT USE

Family Housing

10. DATE

unknown
acquired-
1957

11. REGION

Mid-Atl

4. CITY/VICINITY

COUNTY

STATE

8

UTM ZONE

EASTING

NORTHING

SCALE

1:24

1:82.5

QUAD

OTHER

NAME

12. OWNER/ADMIN ADDRESS

U.S. Army DARCOM

13. DESCRIPTION AND BACKGROUND HISTORY INCLUDING CONSTRUCTION DATE(S), PHYSICAL DIMENSIONS, MATERIALS, MAJOR ALTERATIONS, EXTANT EQUIPMENT, AND IMPORTANT BUILDERS, ARCHITECTS, ENGINEERS, ETC.

Concrete block foundation. Wood frame construction clad with vinyl siding. Rectangular, 24' x 36' with a 12' x 16' wing. Two-story main block and one-story wing. Gable roof, asbestos shingles. Six-over-six-light double hung sash. Wood and glass door with small frame gabled stoop, east side. Faces east.

This building is part of a group of houses constructed along the shore of Seneca Lake prior to 1942 when it was acquired by the Navy for use as family housing on the Sampson Naval Training Station. The building was later used as family housing for Sampson Air Force Base and was transferred to the Army in 1957.

14. CONDITION

EXCELLENT

GOOD

FAIR

DETERIORATED

RUINS

15. DANGER OF DEMOLITION?
(SPECIFY THREAT)

YES

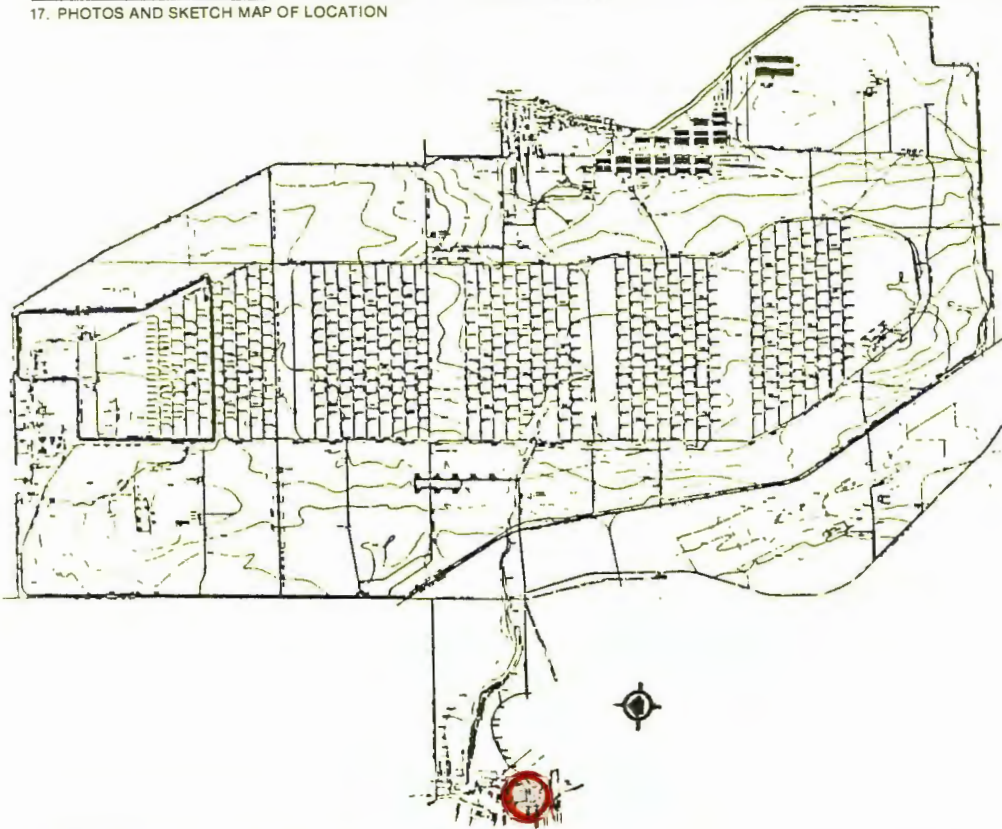
NO

UNKNOWN

16. SIGNIFICANCE

This building contributes to an understanding of the pre-military history of the area and the Seneca Army Depot and its activities since 1957 but has no specific architectural, historical, or technological significance at this time.

17. PHOTOS AND SKETCH MAP OF LOCATION



East & South Elevations
1:30

18. LOCATED IN AN HISTORIC DISTRICT?			20. EXISTING SURVEYS						
<input type="checkbox"/> YES	<input checked="" type="checkbox"/> NO	<input type="checkbox"/> NAME	<input type="checkbox"/> NR	<input type="checkbox"/> NHL	<input type="checkbox"/> HABS	<input type="checkbox"/> HAER-1	<input type="checkbox"/> HAER	<input type="checkbox"/> NPS	<input type="checkbox"/> STATE
19. PUBLIC ACCESSIBILITY			<input type="checkbox"/> COUNTY	<input type="checkbox"/> LOCAL	<input type="checkbox"/> OTHER				
<input checked="" type="checkbox"/> YES, LIMITED	<input type="checkbox"/> YES, UNLIMITED	<input type="checkbox"/> UNKNOWN							
<input type="checkbox"/> NO									

21. REFERENCES—HISTORICAL REFERENCES, PERSONAL CONTACTS, AND/OR OTHER

Building Technology, Inc., Historic Properties Report, Seneca Army Depot, 1983.

DARCOM Installation and Activity Brochure, Seneca Army Depot, December 31, 1981.

Seneca Army Depot, Real Property Inventory, March 31, 1982.

Watrous, Hilda R. The County Between the Lakes: A Public History of Seneca County, New York, 1876-1982. Waterloo, New York: K-Mar Press, Inc., 1983.

22. INVENTORIED BY Barbara Hightower	AFFILIATION Building Technology, Incorporated	DATE November 1983
---	--	-----------------------

HABS/HAER INVENTORY

U.S. Department of the Interior
National Park Service
Washington, DC 20240

1. SITE I.D. NO

--	--	--	--	--	--	--	--	--	--

2. NAME(S) OF STRUCTURE

Building 2438

5. ORIGINAL USE

Residence

7. CLASSIFICATION

Military - Housing

9. RATING

4

10. DATE

unknown
acquired-
1957

3. SITE ADDRESS (STREET & NO)

Seneca Army Depot

6. PRESENT USE

Family Housing

8. UTM ZONE EASTING NORTHING

--	--	--	--	--	--	--	--	--	--

11. REGION

Mid-Atl

4. CITY/VICINITY

COUNTY

STATE

SCALE

1:24

1:62.5

QUAD

OTHER

NAME

12. OWNER/ADMIN ADDRESS

U.S. Army DARCOM

13. DESCRIPTION AND BACKGROUND HISTORY INCLUDING CONSTRUCTION DATE(S), PHYSICAL DIMENSIONS, MATERIALS, MAJOR ALTERATIONS, EXTANT EQUIPMENT, AND IMPORTANT BUILDERS, ARCHITECTS, ENGINEERS, ETC.

Concrete block foundation. Wood frame construction clad with vinyl siding. Rectangular, 37' x 26' with a 12' x 12' and 6' x 6' offsets and 12' x 20' wing. One story. Gable roof, asbestos shingles. One-over-one-light double hung sash. Wood and glass door, east side. Faces east.

This building is part of a group of houses constructed along the shore of Seneca Lake prior to 1942 when it was acquired by the Navy for use as family housing on the Sampson Naval Training Station. The building was later used as family housing for Sampson Air Force Base and was transferred to the Army in 1957.

14. CONDITION

EXCELLENT

GOOD

FAIR

DETERIORATED

RUINS

15. DANGER OF DEMOLITION?
(SPECIFY THREAT)

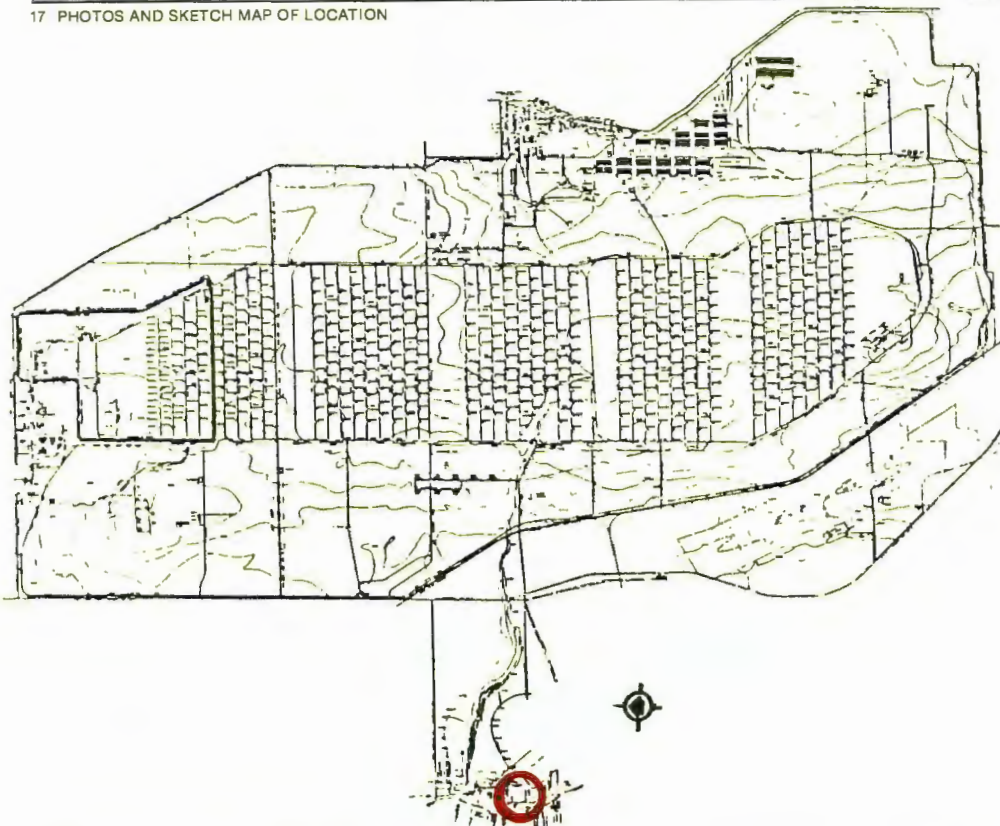
YES

NO

UNKNOWN

16. SIGNIFICANCE

This building contributes to an understanding of the pre-military history of the area and the Seneca Army Depot and its activities since 1957 but has no specific architectural, historical, or technological significance at this time.



East & South Elevations
1:29

18. LOCATED IN AN HISTORIC DISTRICT?		<input type="checkbox"/> YES	<input checked="" type="checkbox"/> NO	<input type="checkbox"/> NAME
19. PUBLIC ACCESSIBILITY		<input checked="" type="checkbox"/> YES, LIMITED	<input type="checkbox"/> YES, UNLIMITED	
		<input type="checkbox"/> NO	<input type="checkbox"/> UNKNOWN	
20. EXISTING SURVEYS		<input type="checkbox"/> NR	<input type="checkbox"/> NHL	<input type="checkbox"/> HABS
		<input type="checkbox"/> COUNTY	<input type="checkbox"/> LOCAL	<input type="checkbox"/> OTHER
21. REFERENCES—HISTORICAL REFERENCES, PERSONAL CONTACTS, AND/OR OTHER		<input type="checkbox"/> HAER-1	<input type="checkbox"/> HAER	<input type="checkbox"/> NPS
		<input type="checkbox"/> STATE		

Building Technology, Inc., Historic Properties Report, Seneca Army Depot, 1983.

DARCOM Installation and Activity Brochure, Seneca Army Depot, December 31, 1981.

Seneca Army Depot, Real Property Inventory, March 31, 1982.

Watrous, Hilda R. The County Between the Lakes: A Public History of Seneca County, New York, 1876-1982. Waterloo, New York: K-Mar Press, Inc., 1983.

22. INVENTORIED BY Barbara Hightower	AFFILIATION Building Technology, Incorporated	DATE November 1983
---	--	-----------------------

HABS/HAER INVENTORY

U.S. Department of the Interior
National Park Service
Washington, DC 20240

1. SITE I.D. NO

--	--	--	--	--	--	--	--	--	--

2. NAME(S) OF STRUCTURE

Building 2441

5. ORIGINAL USE

Residence

7. CLASSIFICATION

Military - Housing

9. RATING

4

3. SITE ADDRESS (STREET & NO)

Seneca Army Depot

6. PRESENT USE

Family Housing

10. DATE

unknown
acquired-
1957

11. REGION

Mid-Atl

4. CITY/VICINITY

COUNTY

STATE

SCALE

1:24

1:62.5

QUAD

NAME

12. OWNER/ADMIN ADDRESS

U.S. Army DARCOM

13. DESCRIPTION AND BACKGROUND HISTORY INCLUDING CONSTRUCTION DATE(S), PHYSICAL DIMENSIONS, MATERIALS, MAJOR ALTERATIONS, EXTANT EQUIPMENT, AND IMPORTANT BUILDERS, ARCHITECTS, ENGINEERS, ETC.

Concrete block foundation. Wood frame construction clad with vinyl siding. L-shaped, 44' x 19' with a 6' x 5' offset. One story. Intersecting gable roof, asbestos shingles. Six-over-six-light double hung sash. Wood and glass door, north side. Faces north.

This building is part of a group of houses constructed along the shore of Seneca Lake prior to 1942 when it was acquired by the Navy for use as family housing on the Sampson Naval Training Station. The building was later used as family housing for Sampson Air Force Base and was transferred to the Army in 1957.

14. CONDITION

EXCELLENT

GOOD

FAIR

DETERIORATED

RUINS

15. DANGER OF DEMOLITION?
(SPECIFY THREAT)

YES

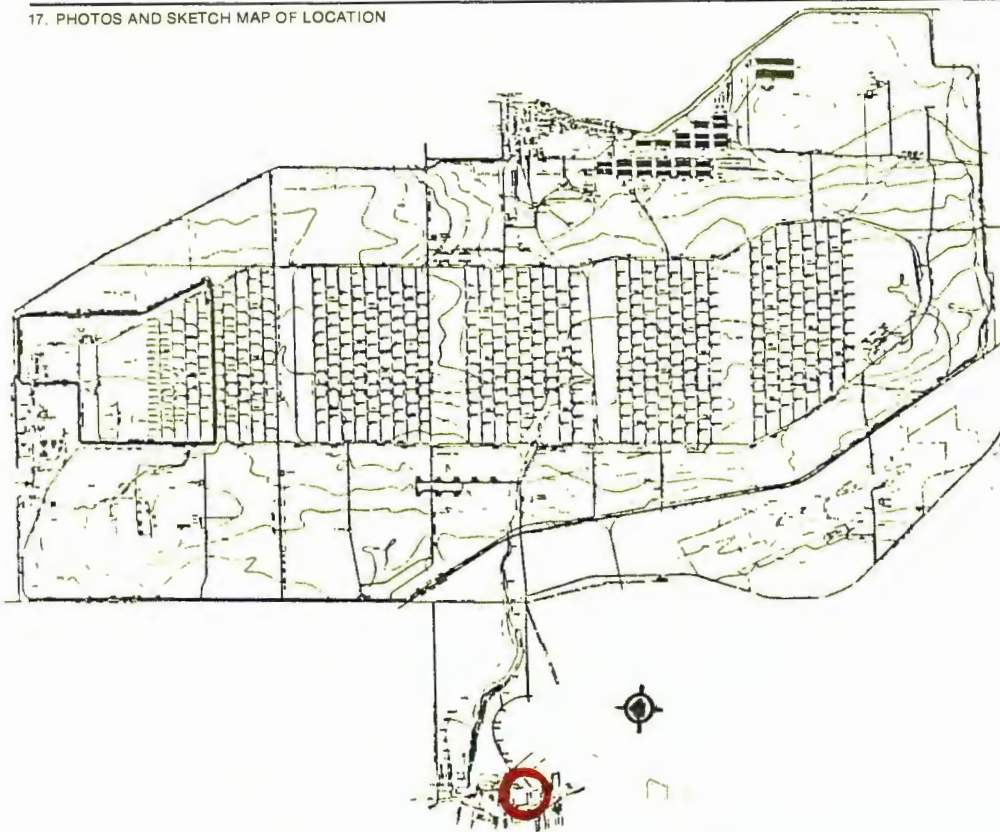
NO

UNKNOWN

16. SIGNIFICANCE

This building contributes to an understanding of the pre-military history of the area and the Seneca Army Depot and its activities since 1957 but has no specific architectural, historical, or technological significance at this time.

17. PHOTOS AND SKETCH MAP OF LOCATION



East & North Elevations
1:28

18. LOCATED IN AN HISTORIC DISTRICT? YES NO NAME

19. PUBLIC ACCESSIBILITY YES, LIMITED YES, UNLIMITED NO UNKNOWN

20. EXISTING SURVEYS NR NHL HABS HAER-1 HAER NPS STATE COUNTY LOCAL OTHER

21. REFERENCES—HISTORICAL REFERENCES, PERSONAL CONTACTS, AND/OR OTHER

Building Technology, Inc., Historic Properties Report, Seneca Army Depot, 1983.

DARCOM Installation and Activity Brochure, Seneca Army Depot, December 31, 1981.

Seneca Army Depot, Real Property Inventory, March 31, 1982.

Watrous, Hilda R. The County Between the Lakes: A Public History of Seneca County, New York, 1876-1982. Waterloo, New York: K-Mar Press, Inc., 1983.

22. INVENTORIED BY Barbara Hightower	AFFILIATION Building Technology, Incorporated	DATE November 1983
---	--	-----------------------

HABS/HAER INVENTORY

U.S. Department of the Interior
National Park Service
Washington, DC 20240

1. SITE I.D. NO

--	--	--	--	--	--	--	--	--	--	--	--	--	--	--	--	--	--	--	--	--

2. NAME(S) OF STRUCTURE

Building 2443

5. ORIGINAL USE

Residence

7. CLASSIFICATION

Military - Housing

9. RATING

4

10. DATE

unknown
acquired-
1957

3. SITE ADDRESS (STREET & NO)

Seneca Army Depot

6. PRESENT USE

Family Housing

8. UTM ZONE EASTING NORTHING

--	--	--	--	--	--	--	--	--	--	--	--	--	--	--	--	--	--	--	--	--

11. REGION

Mid-Atl

4. CITY/VICINITY

COUNTY

STATE

SCALE

1:24

1:62.5

QUAD

OTHER

NAME

12. OWNER/ADMIN ADDRESS

U.S. Army DARCOM

13. DESCRIPTION AND BACKGROUND HISTORY INCLUDING CONSTRUCTION DATE(S), PHYSICAL DIMENSIONS, MATERIALS, MAJOR ALTERATIONS, EXTANT EQUIPMENT, AND IMPORTANT BUILDERS, ARCHITECTS, ENGINEERS, ETC.

Concrete block foundation. Wood frame construction clad with vinyl siding. Irregular plan, 24' x 53' with 12' x 24' offset and 11' x 14' and 20' x 20' wings. One story. Intersecting gable roof, asbestos shingles. Six-over-six-light double hung sash. Wood and glass door, east side. Faces east.

This building is part of a group of houses constructed along the shore of Seneca Lake prior to 1942 when it was acquired by the Navy for use as family housing on the Sampson Naval Training Station. The building was later used as family housing for Sampson Air Force Base and was transferred to the Army in 1957.

14. CONDITION

EXCELLENT

GOOD

FAIR

DETERIORATED

RUINS

15. DANGER OF DEMOLITION?
(SPECIFY THREAT)

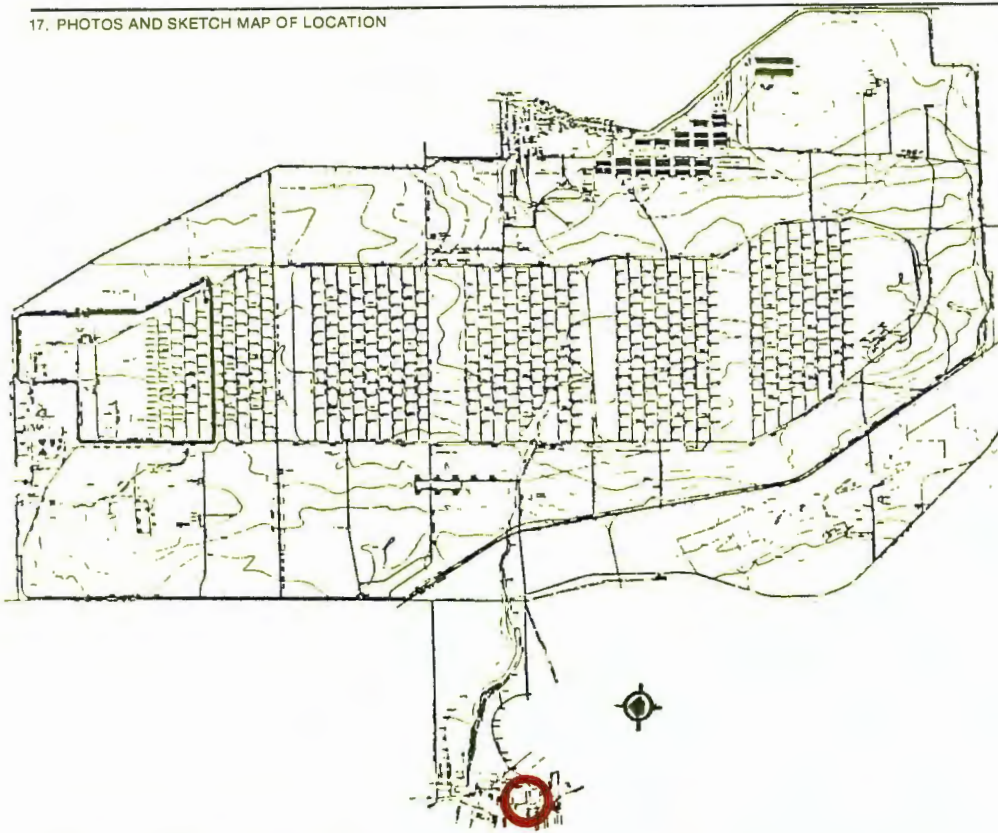
YES

NO

UNKNOWN

16. SIGNIFICANCE

This building contributes to an understanding of the pre-military history of the area and the Seneca Army Depot and its activities since 1957 but has no specific architectural, historical, or technological significance at this time.



East & South Elevations
1:27

18. LOCATED IN AN HISTORIC DISTRICT? YES NO NAME

19. PUBLIC ACCESSIBILITY YES, LIMITED YES, UNLIMITED NO UNKNOWN

20. EXISTING SURVEYS NR NHL HABS HAER-1 HAER NPS STATE
 COUNTY LOCAL OTHER

21. REFERENCES—HISTORICAL REFERENCES, PERSONAL CONTACTS, AND/OR OTHER

Building Technology, Inc., Historic Properties Report, Seneca Army Depot, 1983.

DARCOM Installation and Activity Brochure, Seneca Army Depot, December 31, 1981.

Seneca Army Depot, Real Property Inventory, March 31, 1982.

Watrous, Hilda R. The County Between the Lakes: A Public History of Seneca County, New York, 1876-1982. Waterloo, New York: K-Mar Press, Inc., 1983.

22. INVENTORIED BY
Barbara Hightower

AFFILIATION
Building Technology, Incorporated

DATE
November 1983

HABS/HAER INVENTORY

U.S. Department of the Interior
National Park Service
Washington, DC 20240

1. SITE I.D. NO

--	--	--	--	--	--	--	--	--	--	--	--	--	--	--	--	--	--	--	--

2. NAME(S) OF STRUCTURE

Building 2446

5. ORIGINAL USE

Residence

7. CLASSIFICATION

Military - Housing

9. RATING

4

10. DATE

unknown
acquired-
1957

3. SITE ADDRESS (STREET & NO)

Seneca Army Depot

6. PRESENT USE

Family Housing

8.	UTM ZONE	EASTING	NORTHING

11. REGION

Mid-Atl

4. CITY/VICINITY

COUNTY

STATE

SCALE

1:24

1:62.5

QUAD

OTHER

NAME

12. OWNER/ADMIN ADDRESS

U.S. Army DARCOM

13. DESCRIPTION AND BACKGROUND HISTORY INCLUDING CONSTRUCTION DATE(S), PHYSICAL DIMENSIONS, MATERIALS, MAJOR ALTERATIONS, EXTANT EQUIPMENT, AND IMPORTANT BUILDERS, ARCHITECTS, ENGINEERS, ETC.

Concrete foundation. Wood frame construction clad with vinyl siding. Rectangular, 30' x 24' with a 17' x 8' offset and a 21' x 13' wing. One story. Gable roof, asbestos shingles. One-over-one-light double hung sash. Wood and glass door, east side. Faces east.

This building is part of a group of houses constructed along the shore of Seneca Lake prior to 1942 when it was acquired by the Navy for use as family housing on the Sampson Naval Training Station. The building was later used as family housing for Sampson Air Force Base and was transferred to the Army in 1957.

14. CONDITION

EXCELLENT

GOOD

FAIR

DETERIORATED

RUINS

15. DANGER OF DEMOLITION?
(SPECIFY THREAT)

YES

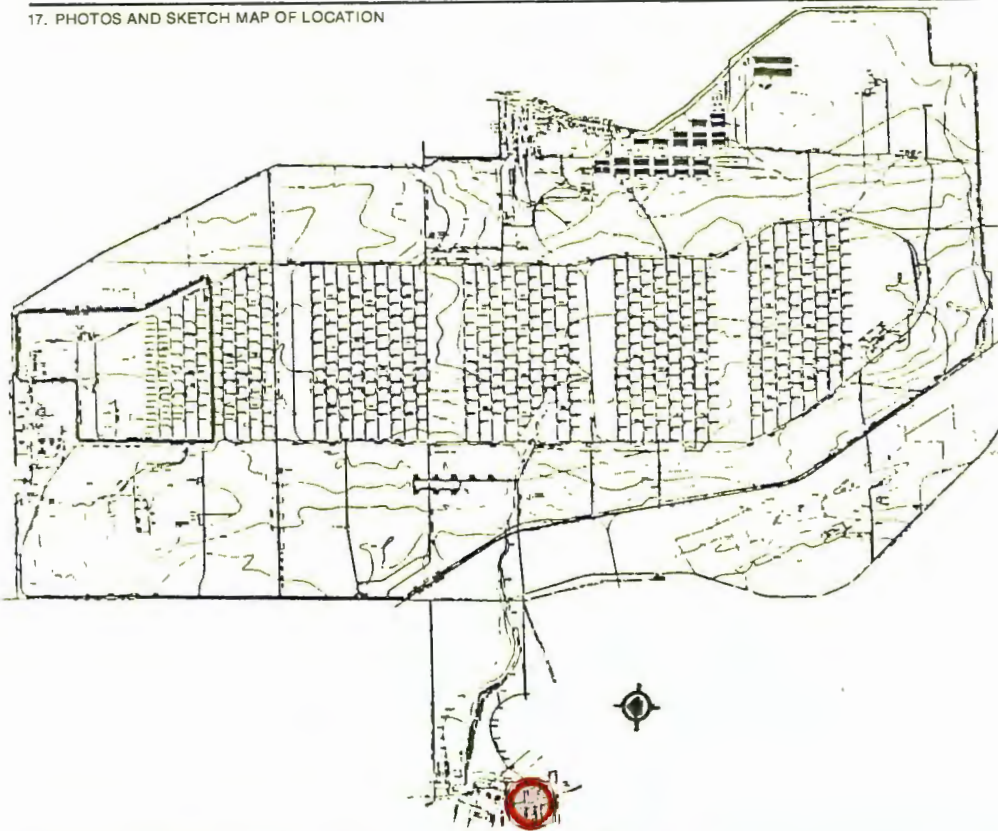
NO

UNKNOWN

16. SIGNIFICANCE

This building contributes to an understanding of the pre-military history of the area and the Seneca Army Depot and its activities since 1957 but has no specific architectural, historical, or technological significance at this time.

17. PHOTOS AND SKETCH MAP OF LOCATION



East Elevation
1:26

18. LOCATED IN AN HISTORIC DISTRICT? YES NO NAME

19. PUBLIC ACCESSIBILITY YES, LIMITED YES, UNLIMITED NO UNKNOWN

20. EXISTING SURVEYS NR NHL HABS HAER-1 HAER NPS STATE COUNTY LOCAL OTHER

21. REFERENCES—HISTORICAL REFERENCES, PERSONAL CONTACTS, AND/OR OTHER

Building Technology, Inc., Historic Properties Report, Seneca Army Depot, 1983.

DARCOM Installation and Activity Brochure, Seneca Army Depot, December 31, 1981.

Seneca Army Depot, Real Property Inventory, March 31, 1982.

Watrous, Hilda R. The County Between the Lakes: A Public History of Seneca County, New York, 1876-1982. Waterloo, New York: K-Mar Press, Inc., 1983.

22. INVENTORIED BY
Barbara Hightower

AFFILIATION
Building Technology, Incorporated

DATE
November 1983

HABS/HAER INVENTORY

U.S. Department of the Interior
National Park Service
Washington, DC 20240

1. SITE I.D. NO

--	--	--	--	--	--	--	--	--	--

2. NAME(S) OF STRUCTURE

Building 2448

5. ORIGINAL USE

Residence

7. CLASSIFICATION

Military - Housing

9. RATING

4

10. DATE

unknown
acquired-
1957

3. SITE ADDRESS (STREET & NO)

Seneca Army Depot

6. PRESENT USE

Family Housing

8. UTM ZONE	EASTING	NORTHING

11. REGION

Mid-Atl

4. CITY/VICINITY

COUNTY

STATE

SCALE

1:24

1:62.5

QUAD

OTHER:

NAME

12. OWNER/ADMIN ADDRESS

U.S. Army DARCOM

13. DESCRIPTION AND BACKGROUND HISTORY INCLUDING CONSTRUCTION DATE(S), PHYSICAL DIMENSIONS, MATERIALS, MAJOR ALTERATIONS, EXTANT EQUIPMENT, AND IMPORTANT BUILDERS, ARCHITECTS, ENGINEERS, ETC.

Concrete block foundation. Wood frame construction clad with vinyl siding. L-shaped, 43' x 30'. One story. Intersecting gable roof, asbestos shingles. One-over-one-light double hung sash. Wood and glass door, east side. Faces east.

This building is part of a group of houses constructed along the shore of Seneca Lake prior to 1942 when it was acquired by the Navy for use as family housing on the Sampson Naval Training Station. The building was later used as family housing for Sampson Air Force Base and was transferred to the Army in 1957.

14. CONDITION

EXCELLENT

GOOD

FAIR

DETERIORATED

RUINS

15. DANGER OF DEMOLITION?
(SPECIFY THREAT)

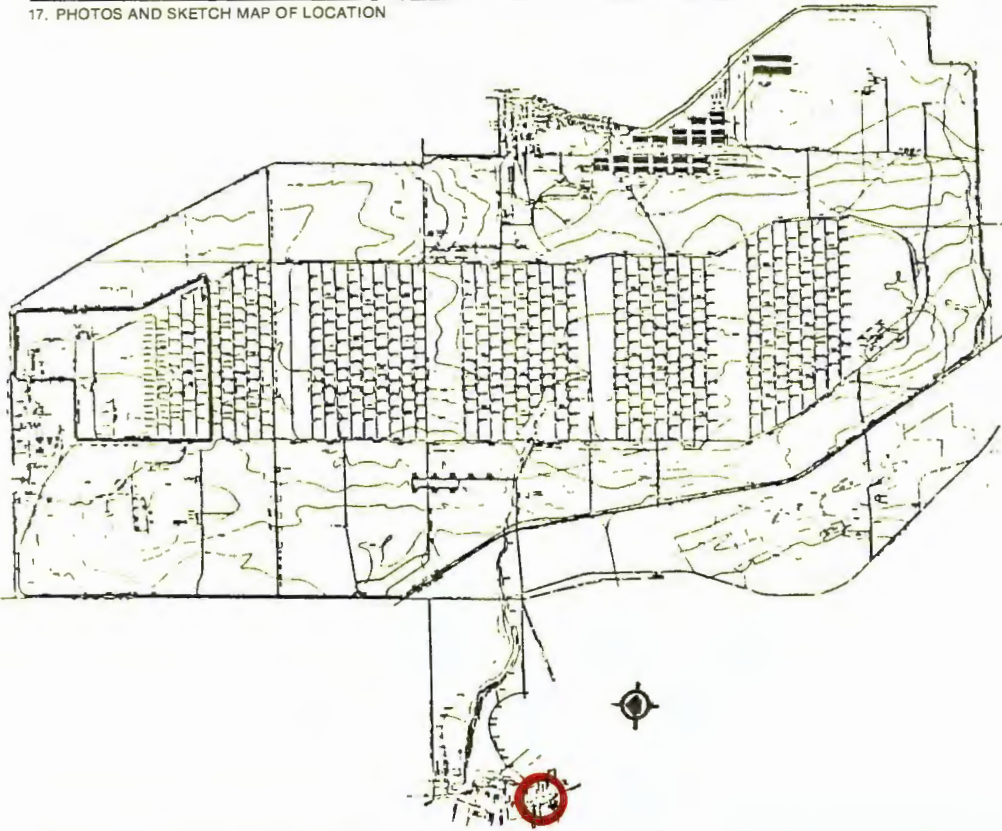
YES

NO

UNKNOWN

16. SIGNIFICANCE

This building contributes to an understanding of the pre-military history of the area and the Seneca Army Depot and its activities since 1957 but has no specific architectural, historical, or technological significance at this time.



East & South Elevations
1:25

18. LOCATED IN AN HISTORIC DISTRICT?		<input type="checkbox"/> YES	<input checked="" type="checkbox"/> NO	<input type="checkbox"/> NAME
19. PUBLIC ACCESSIBILITY		<input checked="" type="checkbox"/> YES, LIMITED	<input type="checkbox"/> YES, UNLIMITED	
		<input type="checkbox"/> NO	<input type="checkbox"/> UNKNOWN	
20. EXISTING SURVEYS		<input type="checkbox"/> NR	<input type="checkbox"/> NHL	<input type="checkbox"/> HABS
		<input type="checkbox"/> COUNTY	<input type="checkbox"/> LOCAL	<input type="checkbox"/> OTHER
21. REFERENCES—HISTORICAL REFERENCES, PERSONAL CONTACTS, AND/OR OTHER		<input type="checkbox"/> HAER-1	<input type="checkbox"/> HAER	<input type="checkbox"/> NPS
		<input type="checkbox"/> STATE		

Building Technology, Inc., Historic Properties Report, Seneca Army Depot, 1983.

DARCOM Installation and Activity Brochure, Seneca Army Depot, December 31, 1981.

Seneca Army Depot, Real Property Inventory, March 31, 1982.

Watrous, Hilda R. The County Between the Lakes: A Public History of Seneca County, New York, 1876-1982. Waterloo, New York: K-Mar Press, Inc., 1983.

22. INVENTORIED BY Barbara Hightower	AFFILIATION Building Technology, Incorporated	DATE November 1983
---	--	-----------------------

HABS/HAER INVENTORY

U.S. Department of the Interior
National Park Service
Washington, DC 20240

1. SITE I.D. NO

--	--	--	--	--	--	--	--	--	--	--	--	--	--	--	--	--	--	--	--

2. NAME(S) OF STRUCTURE

Building 2450

5. ORIGINAL USE

Residence

7. CLASSIFICATION

Military - Housing

9. RATING

4

3. SITE ADDRESS (STREET & NO)

Seneca Army Depot

6. PRESENT USE

Family Housing

10. DATE

unknown
acquired-
1957

4. CITY/VICINITY

COUNTY

STATE

8. UTM ZONE

EASTING

NORTHING

11. REGION

Mid-Atl

12. OWNER/ADMIN ADDRESS

U.S. Army DARCOM

13. DESCRIPTION AND BACKGROUND HISTORY INCLUDING CONSTRUCTION DATE(S), PHYSICAL DIMENSIONS, MATERIALS, MAJOR ALTERATIONS, EXTANT EQUIPMENT, AND IMPORTANT BUILDERS, ARCHITECTS, ENGINEERS, ETC.

Concrete block foundation. Wood frame construction clad with vinyl siding. T-shaped, 44' x 24'. One-and-a-half stories. Hip roof with single dormer on the east side, asbestos shingles. One-over-one-light double hung sash. Wood and glass door, east side. Faces east.

This building is part of a group of houses constructed along the shore of Seneca Lake prior to 1942 when it was acquired by the Navy for use as family housing on the Sampson Naval Training Station. The building was later used as family housing for Sampson Air Force Base and was transferred to the Army in 1957.

14. CONDITION

EXCELLENT

GOOD

FAIR

DETERIORATED

RUINS

15. DANGER OF DEMOLITION?
(SPECIFY THREAT)

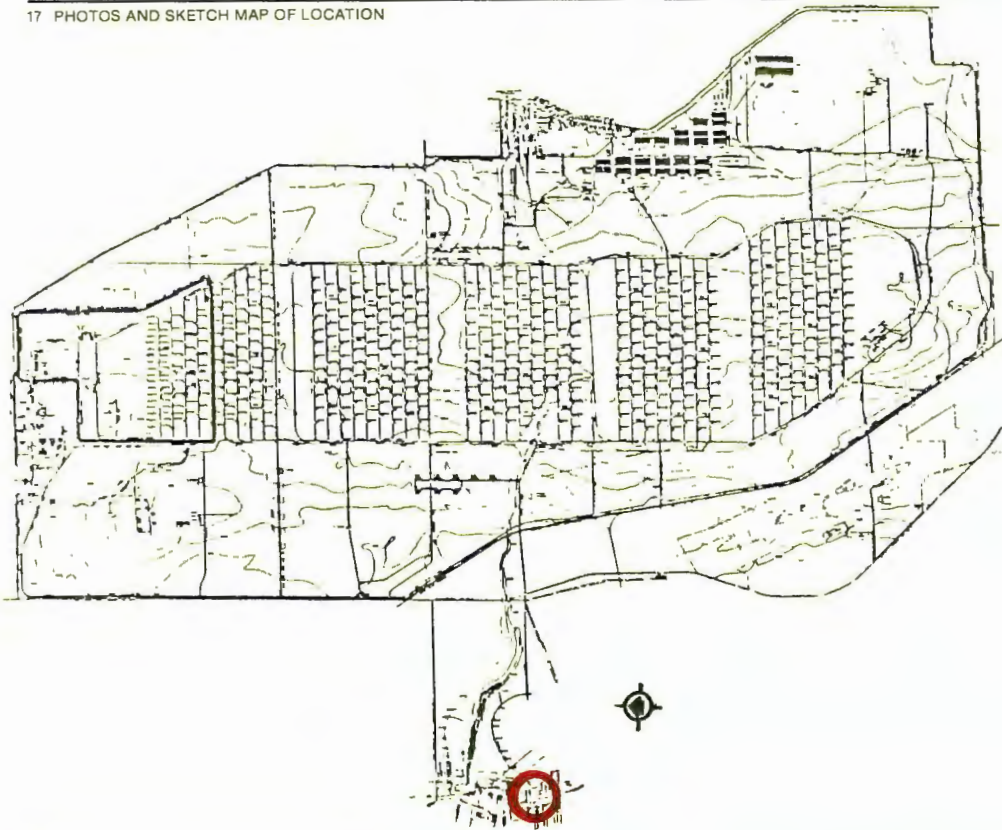
YES

NO

UNKNOWN

16. SIGNIFICANCE

This building contributes to an understanding of the pre-military history of the area and the Seneca Army Depot and its activities since 1957 but has no specific architectural, historical, or technological significance at this time.



East Elevation
1:24

18. LOCATED IN AN HISTORIC DISTRICT?		<input type="checkbox"/> YES	<input checked="" type="checkbox"/> NO	<input type="checkbox"/> NAME
19. PUBLIC ACCESSIBILITY		<input checked="" type="checkbox"/> YES, LIMITED	<input type="checkbox"/> YES, UNLIMITED	
		<input type="checkbox"/> NO	<input type="checkbox"/> UNKNOWN	
20. EXISTING SURVEYS		<input type="checkbox"/> NR	<input type="checkbox"/> NHL	<input type="checkbox"/> HABS
		<input type="checkbox"/> COUNTY	<input type="checkbox"/> LOCAL	<input type="checkbox"/> OTHER
21. REFERENCES—HISTORICAL REFERENCES, PERSONAL CONTACTS, AND/OR OTHER		<input type="checkbox"/> HAER-1	<input type="checkbox"/> HAER	<input type="checkbox"/> NPS
		<input type="checkbox"/> STATE		

Building Technology, Inc., Historic Properties Report, Seneca Army Depot, 1983.

DARCOM Installation and Activity Brochure, Seneca Army Depot, December 31, 1981.

Seneca Army Depot, Real Property Inventory, March 31, 1982.

Watrous, Hilda R. The County Between the Lakes: A Public History of Seneca County, New York, 1876-1982. Waterloo, New York: K-Mar Press, Inc., 1983.

22. INVENTORIED BY Barbara Hightower	AFFILIATION Building Technology, Incorporated	DATE November 1983
---	--	-----------------------

HABS/HAER INVENTORY

U.S. Department of the Interior
National Park Service
Washington, DC 20240

1. SITE I.D. NO					
2. NAME(S) OF STRUCTURE		5. ORIGINAL USE		7. CLASSIFICATION	
Building 2452		Residence		Military - Housing	
3. SITE ADDRESS (STREET & NO)		6. PRESENT USE		9. RATING	
Seneca Army Depot		Family Housing		4	
4. CITY/VICINITY		COUNTY		STATE	
12. OWNER/ADMIN ADDRESS		8. UTM ZONE		EASTING	
U.S. Army DARCOM					
13. DESCRIPTION AND BACKGROUND HISTORY INCLUDING CONSTRUCTION DATE(S), PHYSICAL DIMENSIONS, MATERIALS, MAJOR ALTERATIONS, EXTANT EQUIPMENT, AND IMPORTANT BUILDERS, ARCHITECTS, ENGINEERS, ETC.		SCALE		1:24	
		OTHER		1:82.5	
				QUAD NAME	
				11. REGION	
				Mid-Atl	
				10. DATE	
				unknown acquired- 1957	

Concrete block foundation. Wood frame construction clad with vinyl siding. T-shaped, 44' x 24' with a 9' x 3' offset. One story. Intersecting gable roof, asbestos shingles. One-over-one-light double hung sash. Wood and glass door, east side. Faces east.

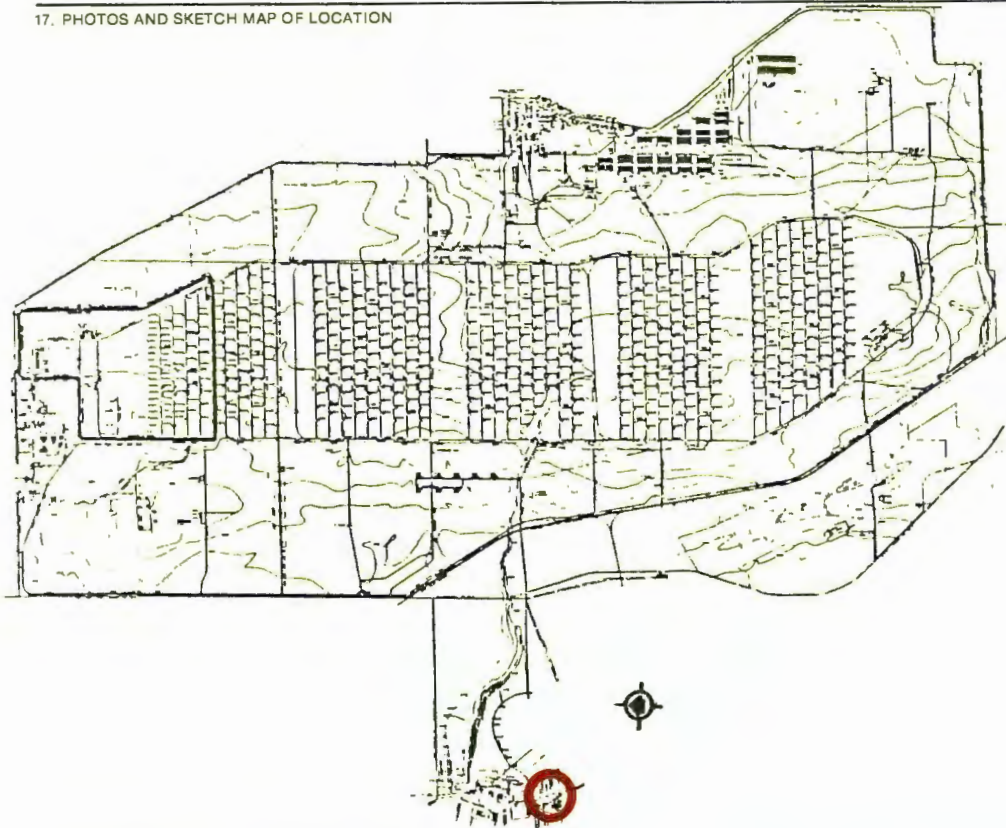
This building is part of a group of houses constructed along the shore of Seneca Lake prior to 1942 when it was acquired by the Navy for use as family housing on the Sampson Naval Training Station. The building was later used as family housing for Sampson Air Force Base and was transferred to the Army in 1957.

14. CONDITION	<input type="checkbox"/> EXCELLENT	<input checked="" type="checkbox"/> GOOD	<input type="checkbox"/> FAIR	<input type="checkbox"/> DETERIORATED	<input type="checkbox"/> RUINS	15. DANGER OF DEMOLITION? (SPECIFY THREAT)	<input type="checkbox"/> YES	<input checked="" type="checkbox"/> NO	<input type="checkbox"/> UNKNOWN
---------------	------------------------------------	--	-------------------------------	---------------------------------------	--------------------------------	---	------------------------------	--	----------------------------------

16. SIGNIFICANCE

This building contributes to an understanding of the pre-military history of the area and the Seneca Army Depot and its activities since 1957 but has no specific architectural, historical, or technological significance at this time.

17. PHOTOS AND SKETCH MAP OF LOCATION



East Elevation
1:23

18. LOCATED IN AN HISTORIC DISTRICT? YES NO NAME

19. PUBLIC ACCESSIBILITY YES, LIMITED YES, UNLIMITED NO UNKNOWN

20. EXISTING SURVEYS NR NHL HABS HAER-1 HAER NPS STATE COUNTY LOCAL OTHER

21. REFERENCES—HISTORICAL REFERENCES, PERSONAL CONTACTS, AND/OR OTHER

Building Technology, Inc., Historic Properties Report, Seneca Army Depot, 1983.

DARCOM Installation and Activity Brochure, Seneca Army Depot, December 31, 1981.

Seneca Army Depot, Real Property Inventory, March 31, 1982.

Watrous, Hilda R. The County Between the Lakes: A Public History of Seneca County, New York, 1876-1982. Waterloo, New York: K-Mar Press, Inc., 1983.

22. INVENTORIED BY
Barbara Hightower

AFFILIATION
Building Technology, Incorporated

DATE
November 1983

HABS/HAER INVENTORY

U.S. Department of the Interior
National Park Service
Washington, DC 20240

1. SITE I.D. NO

--	--	--	--	--	--	--	--	--	--	--	--	--	--	--	--	--	--	--	--

2. NAME(S) OF STRUCTURE

Building 2453

5. ORIGINAL USE

Residence

7. CLASSIFICATION

Military - Housing

9. RATING

4

10. DATE

unknown
acquired-
1957

3. SITE ADDRESS (STREET & NO)

Seneca Army Depot

6. PRESENT USE

Family Housing

8.

UTM ZONE

EASTING

NORTHING

--	--	--	--	--	--	--	--	--	--	--	--	--	--	--	--	--	--	--	--

11. REGION

Mid-Atl

4. CITY/VICINITY

COUNTY

STATE

SCALE

1:24

1:62.5

QUAD

OTHER

NAME

12. OWNER/ADMIN ADDRESS

U.S. Army DARCOM

13. DESCRIPTION AND BACKGROUND HISTORY INCLUDING CONSTRUCTION DATE(S), PHYSICAL DIMENSIONS, MATERIALS, MAJOR ALTERATIONS, EXTANT EQUIPMENT, AND IMPORTANT BUILDERS, ARCHITECTS, ENGINEERS, ETC.

Concrete block foundation. Wood frame construction clad with vinyl siding. Rectangular, 47' x 21' with a 13' x 20' wing and a 14' x 12' offset. One story. Gable roof, asbestos shingles. One-over-one-light double hung sash. Wood and glass door, east side. Faces east.

This building is part of a group of houses constructed along the shore of Seneca Lake prior to 1942 when it was acquired by the Navy for use as family housing on the Sampson Naval Training Station. The building was later used as family housing for Sampson Air Force Base and was transferred to the Army in 1957.

14. CONDITION

EXCELLENT

GOOD

FAIR

DETERIORATED

RUINS

15. DANGER OF DEMOLITION?
(SPECIFY THREAT)

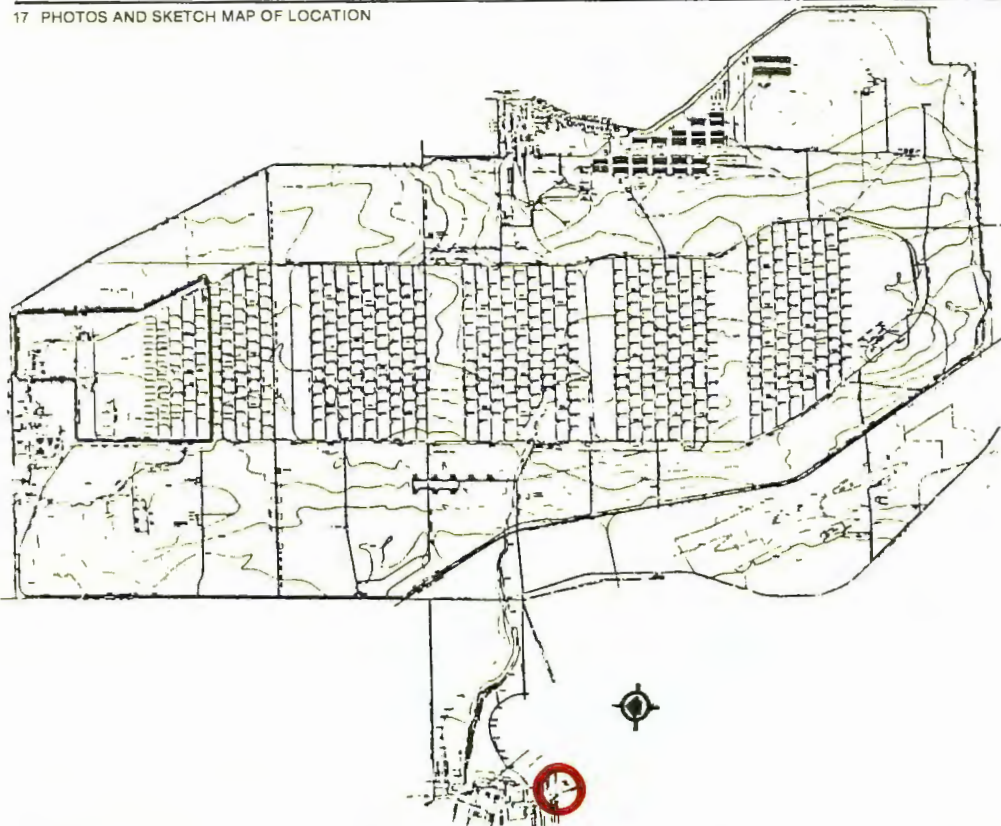
YES

NO

UNKNOWN

16. SIGNIFICANCE

This building contributes to an understanding of the pre-military history of the area and the Seneca Army Depot and its activities since 1957 but has no specific architectural, historical, or technological significance at this time.



East Elevation
1:22

18. LOCATED IN AN HISTORIC DISTRICT? YES NO NAME

19. PUBLIC ACCESSIBILITY YES, LIMITED YES, UNLIMITED
 NO UNKNOWN

20. EXISTING SURVEYS NR NHL HABS HAER-1 HAER NPS STATE
 COUNTY LOCAL OTHER

21. REFERENCES—HISTORICAL REFERENCES, PERSONAL CONTACTS, AND/OR OTHER

Building Technology, Inc., Historic Properties Report, Seneca Army Depot, 1983.

DARCOM Installation and Activity Brochure, Seneca Army Depot, December 31, 1981.

Seneca Army Depot, Real Property Inventory, March 31, 1982.

Watrous, Hilda E. The County Between the Lakes: A Public History of Seneca County, New York, 1876-1982. Waterloo, New York: K-Mar Press, Inc., 1983.

22. INVENTORIED BY
Barbara Hightower

AFFILIATION
Building Technology, Incorporated

DATE
November 1983